



Ballina Local Environmental Plan 1987

Land Zoning Map - Sheet 1987_LEP_007

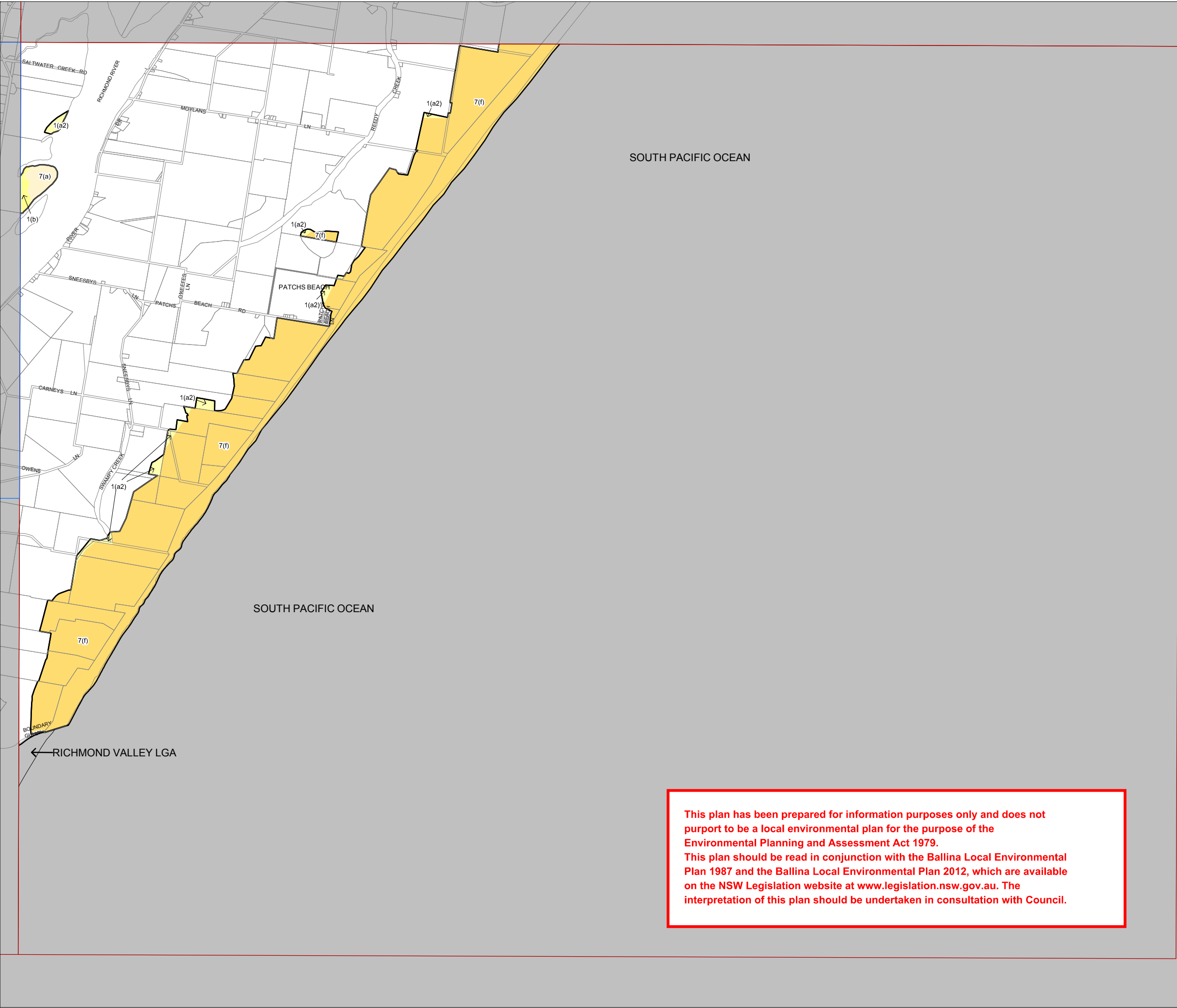
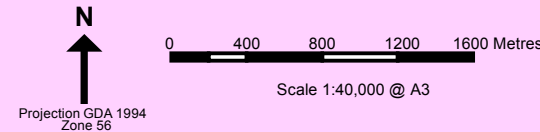
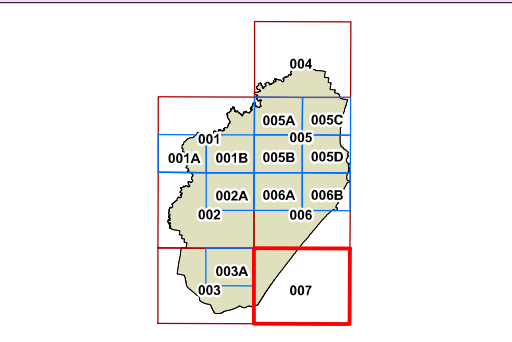
Legend

Zone

- 1(a1) Rural - Plateau Lands Agriculture
- 1(a2) Rural - Coastal Lands Agriculture
- 1(b) Rural - Secondary Agricultural Land
- 1(d) Rural - Urban Investigation
- 1(e) Rural - Extractive & Mineral Resources
- 2(a) Living Area
- 2(b) Village Area
- 2(t) Tourist Area
- 3 Business
- 4 Industrial
- 6(a) Open Space
- 7(a) Environmental Protection - Wetlands
- 7(c) Environmental Protection - Water Catchment
- 7(d) Environmental Protection - Scenic/Escarpment
- 7(f) Environmental Protection - Coastal Lands
- 7(i) Environmental Protection - Urban Buffer
- 7(l) Environmental Protection - Habitat
- 8(a) National Parks & Nature Reserves
- 9(a) Road - Main Road Proposed
- 9(b) Road - Local Road Proposed
- Unzoned
- Land to which the Ballina Local Environmental Plan 2012 applies

Cadastre

- Cadastre 13/03/12
- © Land and Property Information (LPI)



This plan has been prepared for information purposes only and does not purport to be a local environmental plan for the purpose of the Environmental Planning and Assessment Act 1979. This plan should be read in conjunction with the Ballina Local Environmental Plan 1987 and the Ballina Local Environmental Plan 2012, which are available on the NSW Legislation website at www.legislation.nsw.gov.au. The interpretation of this plan should be undertaken in consultation with Council.