





Ballina Shire Development Control Plan 2012

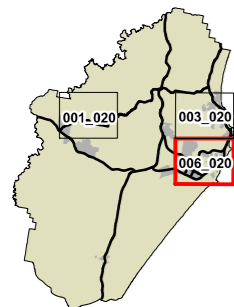
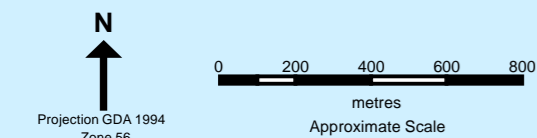
Special Area Controls Map - Residential Sheet SR_006_020

Special Residential Controls

 Camden Lane Area

Cadastre

 Cadastre 23/01/13
© Land and Property Information (LPI)



DISCLAIMER

Although all care is taken in the preparation of this map, Ballina Shire Council accepts no responsibility for any misprints, errors, omissions or inaccuracies.

The information contained within this map is for graphic presentation only and should not be scaled. Accurate measurements should be undertaken by survey.

Map identification number: 0250_COM_SR_006_020_20130204

