




Legend

-  Property Boundaries
-  Land adjacent to Strategic Urban Growth Area
-  Strategic Urban Growth Area



Current Strategic Urban Growth Map - West Ballina



DISCLAIMER © NSW Spatial Services 2018
Although all care is taken in the preparation of this plan, Ballina Shire Council accepts no responsibility for any misprints, errors, omissions or inaccuracies. The information contained within this plan is for pictorial representation only. Do not scale. Accurate measurements should be undertaken by survey.

Printed
16/02/2018

ballina
shire council

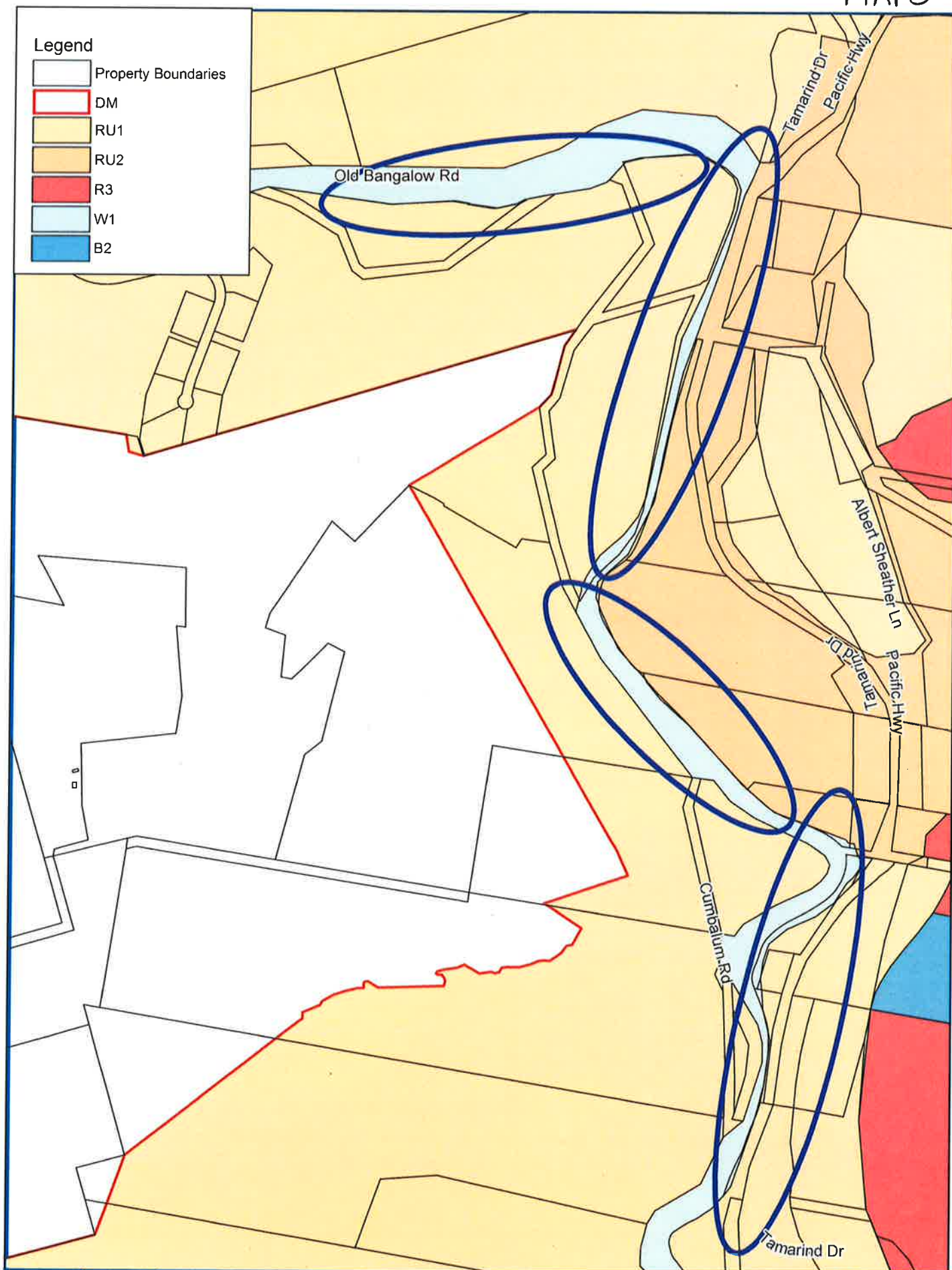


Proposed Strategic Urban Growth Map - West Ballina



DISCLAIMER © NSW Spatial Services 2018
Although all care is taken in the preparation of this plan, Ballina Shire Council accepts no responsibility for any misprints, errors, omissions or inaccuracies. The information contained within this plan is for pictorial representation only. Do not scale. Accurate measurements should be undertaken by survey.

Printed
16/02/2018



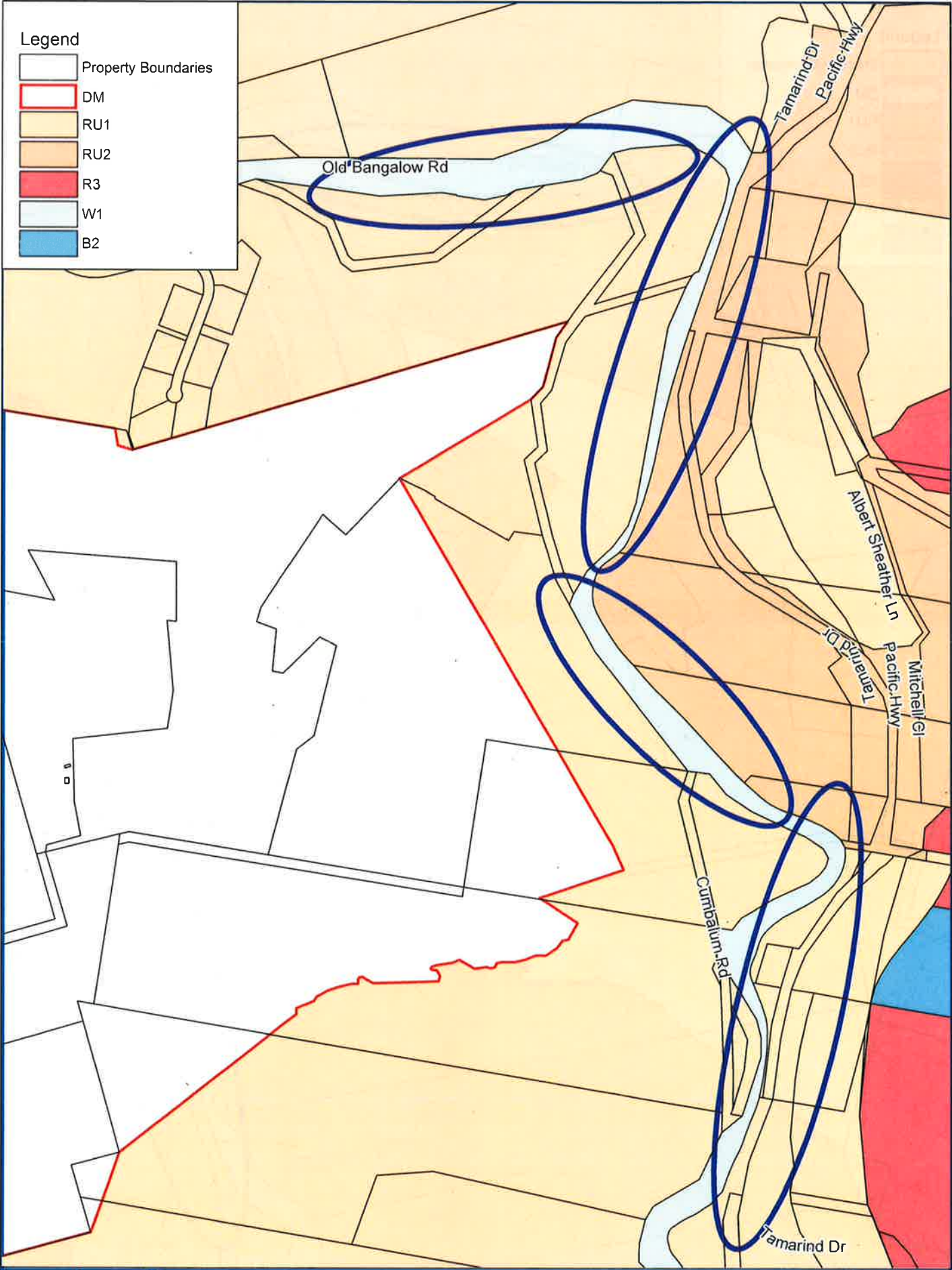
Current Land Zoning Map - Emigrant Creek 1

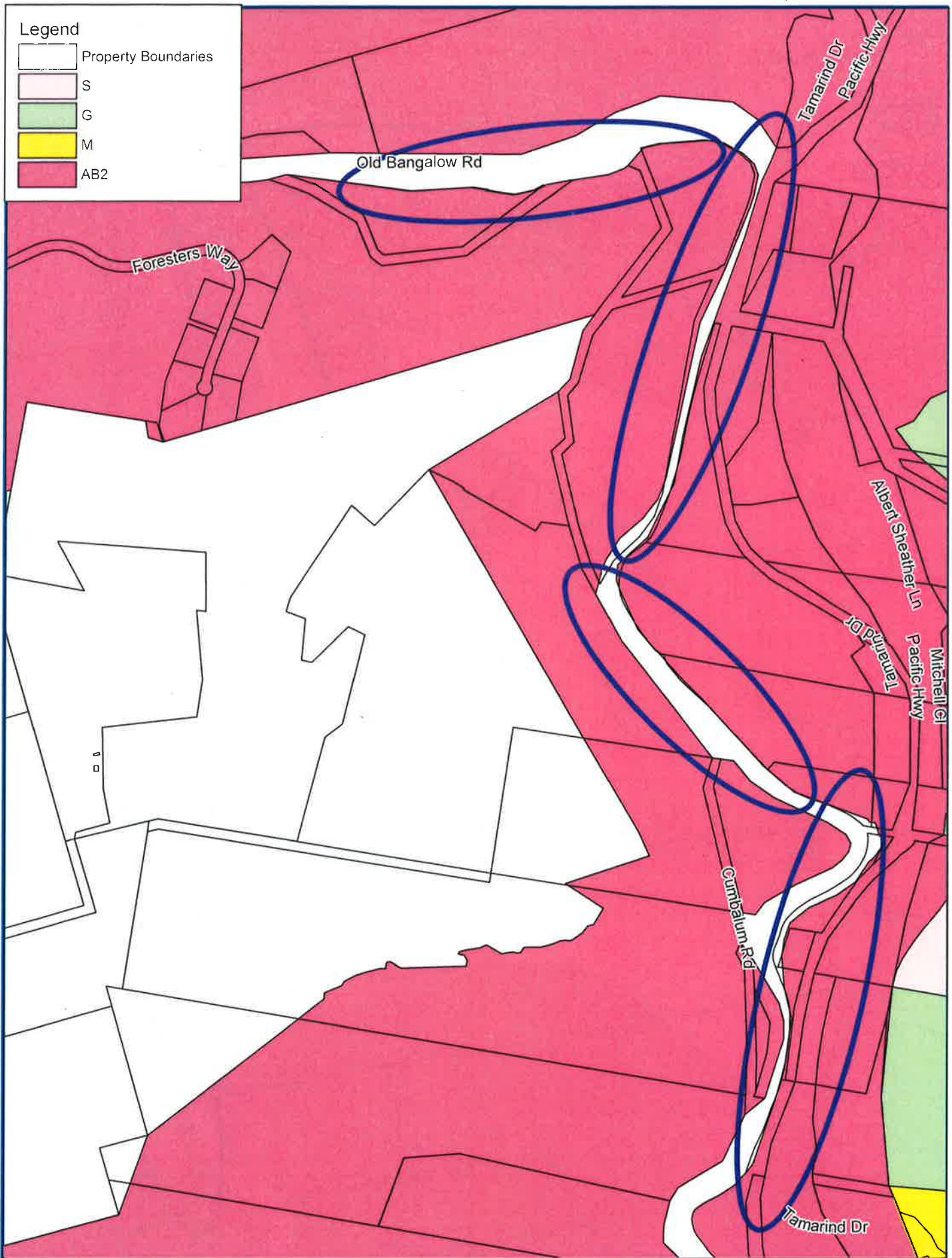


ballina
shire council

DISCLAIMER
Although all care is taken in the preparation of this plan, Ballina Shire Council accepts no responsibility for any misprints, errors, omissions or inaccuracies.
The information contained within this plan is for pictorial representation only. Do not scale. Accurate measurements should be undertaken by survey.

Printed
16/02/2018



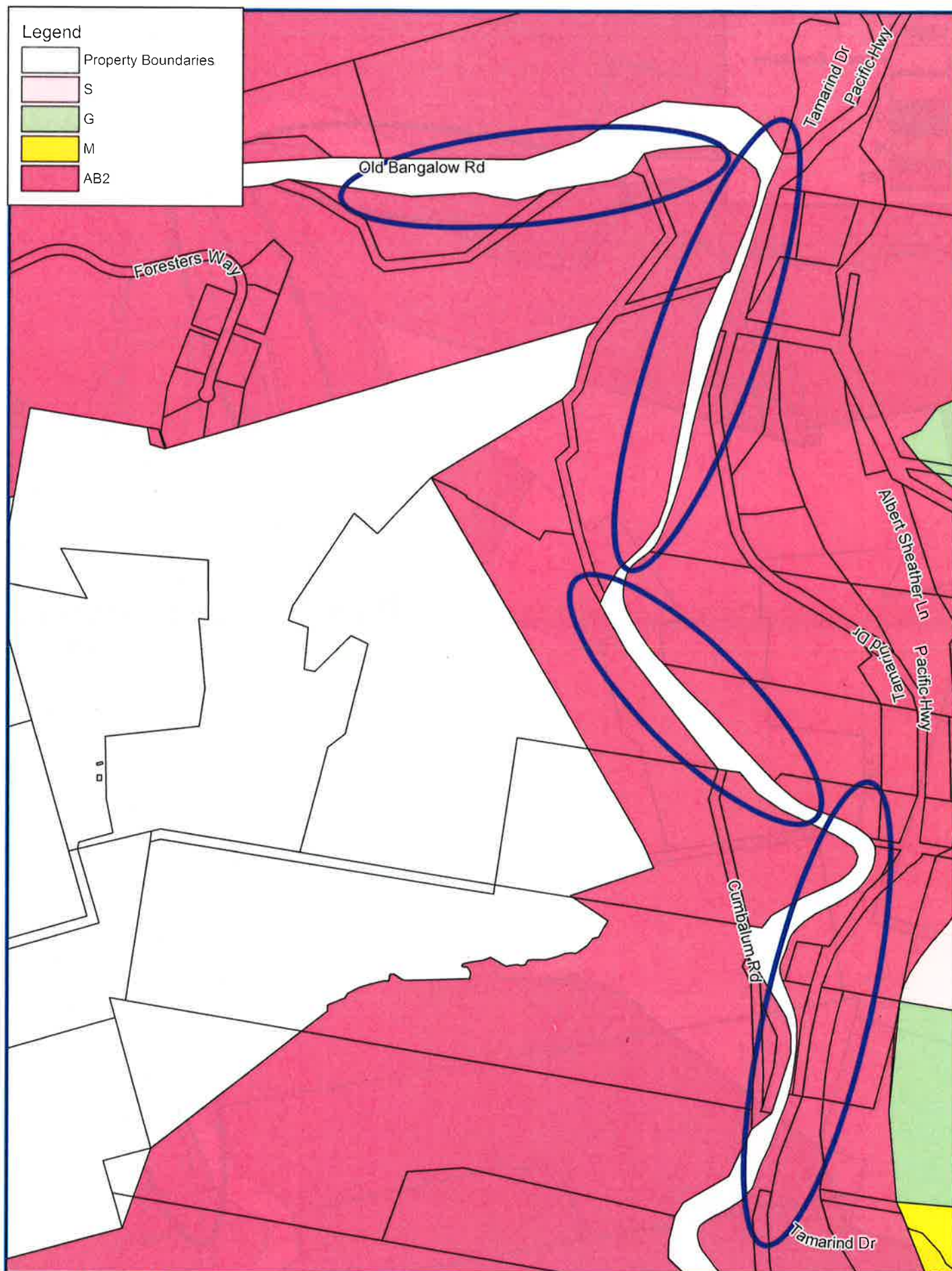


Current Minimum Lot Size Map - Emigrant Creek 1



DISCLAIMER
Although all care is taken in the preparation of this plan, Ballina Shire Council accepts no responsibility for any misprints, errors, omissions or inaccuracies.
The information contained within this plan is for pictorial representation only. Do not scale. Accurate measurements should be undertaken by survey.

Printed
16/02/2018



Proposed Minimum Lot Size Map - Emigrant Creek 1



DISCLAIMER








© NSW Spatial Services 2018

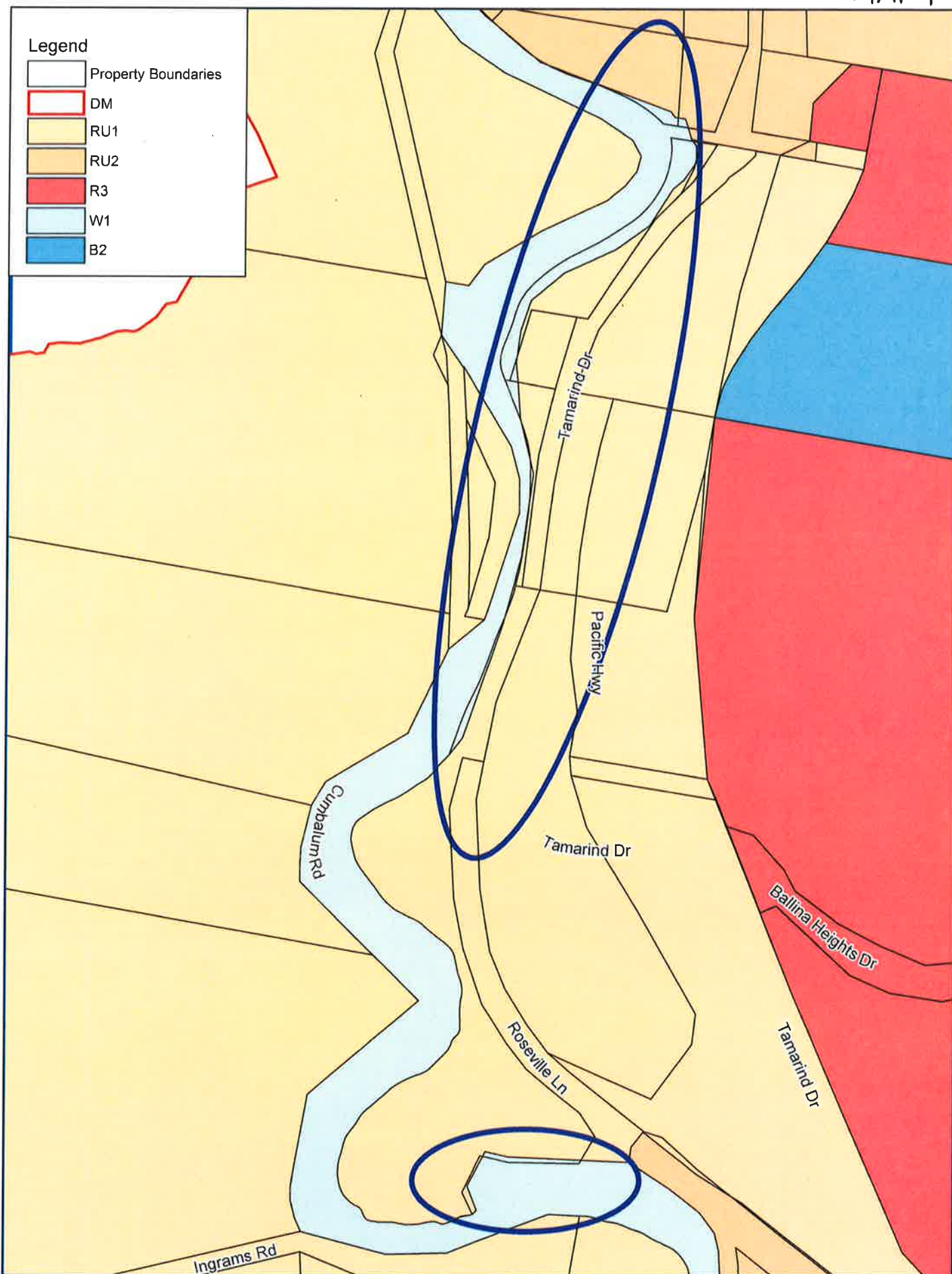
Although all care is taken in the preparation of this plan, Ballina Shire Council accepts no responsibility for any misprints, errors, omissions or inaccuracies. The information contained within this plan is for pictorial representation only. Do not scale. Accurate measurements should be undertaken by survey.

Printed
16/02/2018

ballina
shire council

Legend

-  Property Boundaries
-  DM
-  RU1
-  RU2
-  R3
-  W1
-  B2



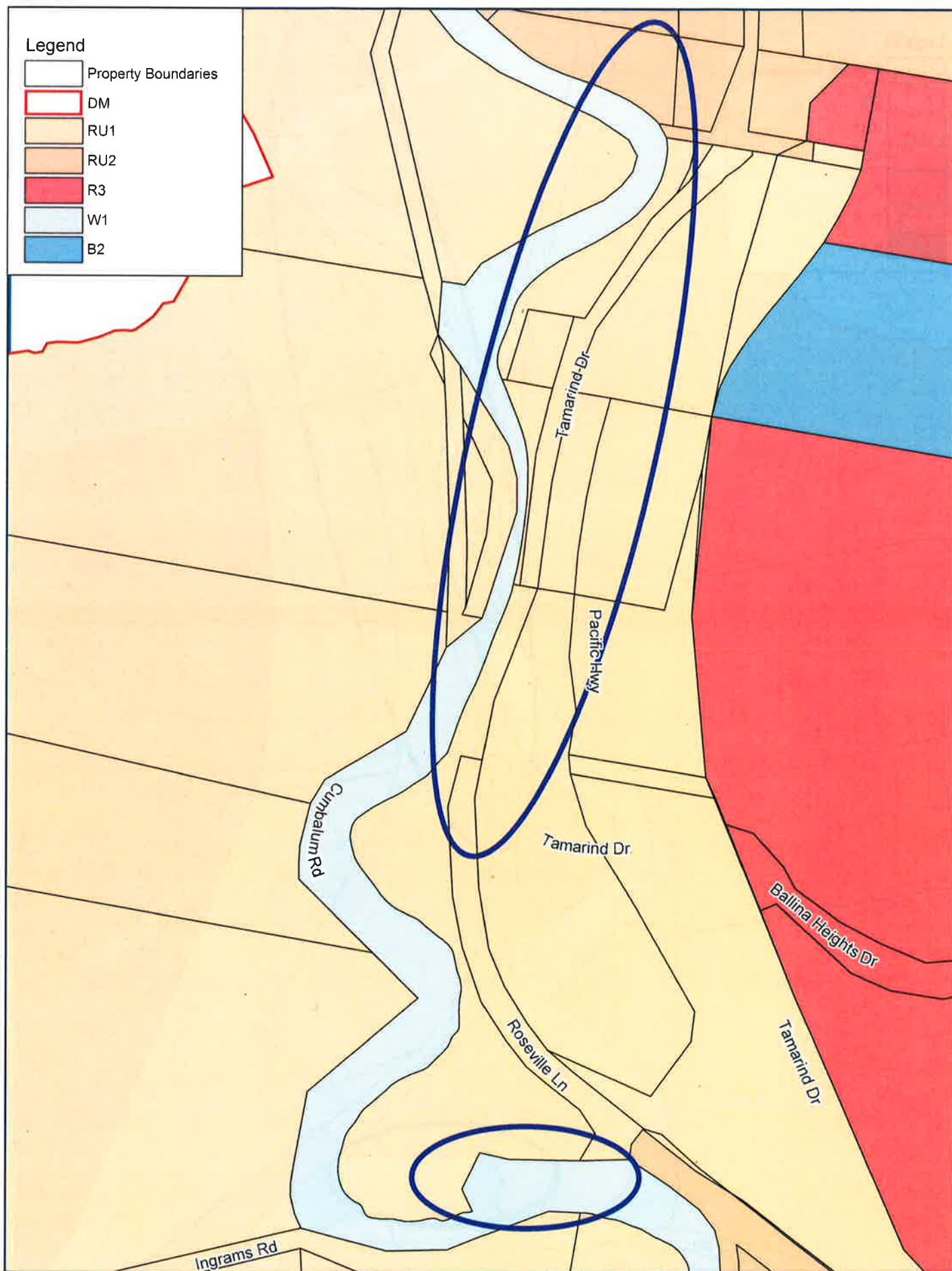
**Current Land Zoning Map -
Emigrant Creek 2**



DISCLAIMER
© NSW Spatial Services 2018
Although all care is taken in the preparation of this plan, Ballina Shire Council accepts no responsibility for any misprints, errors, omissions or inaccuracies.
The information contained within this plan is for pictorial representation only. Do not scale. Accurate measurements should be undertaken by survey.

**Printed
16/02/2018**

ballina
shire council

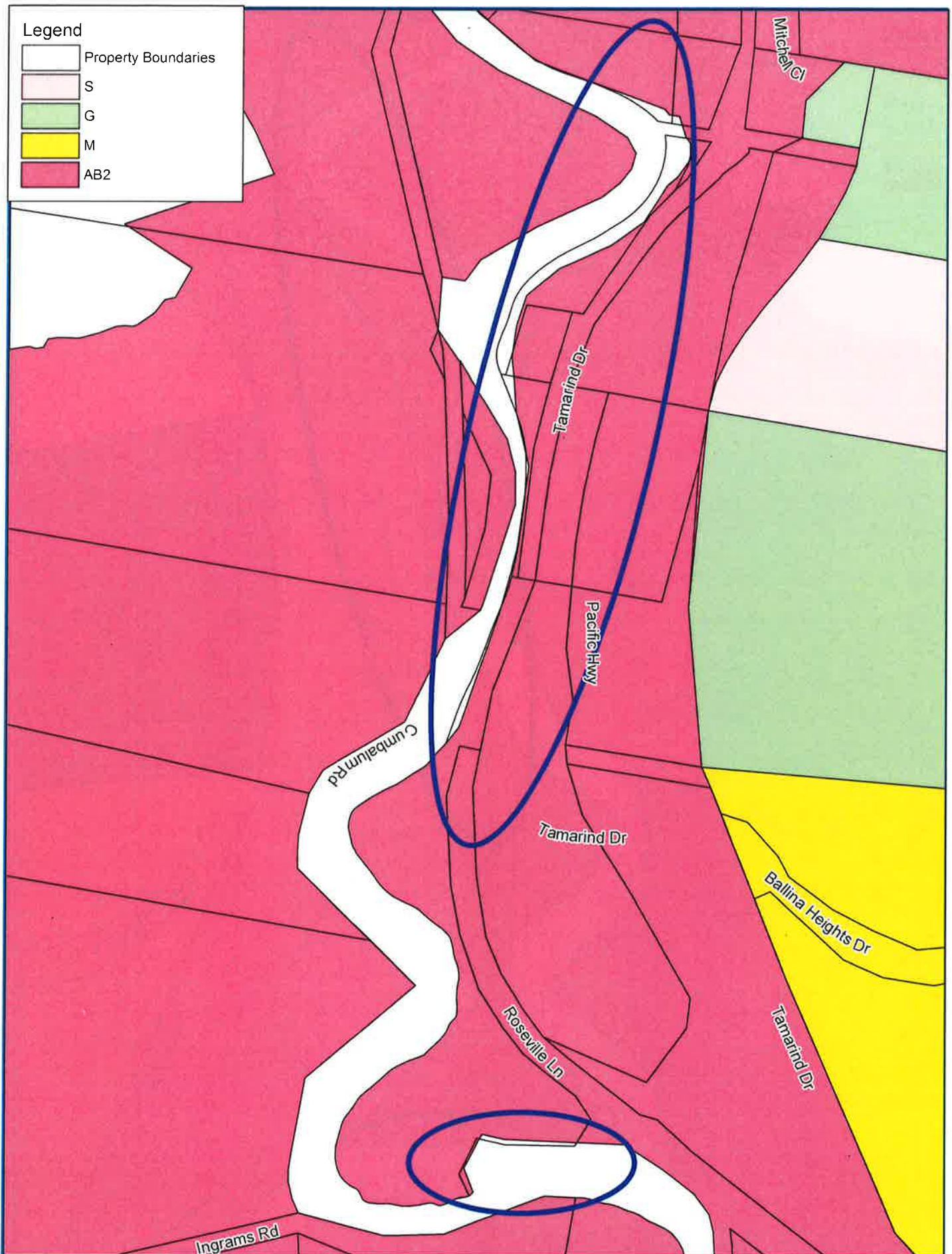


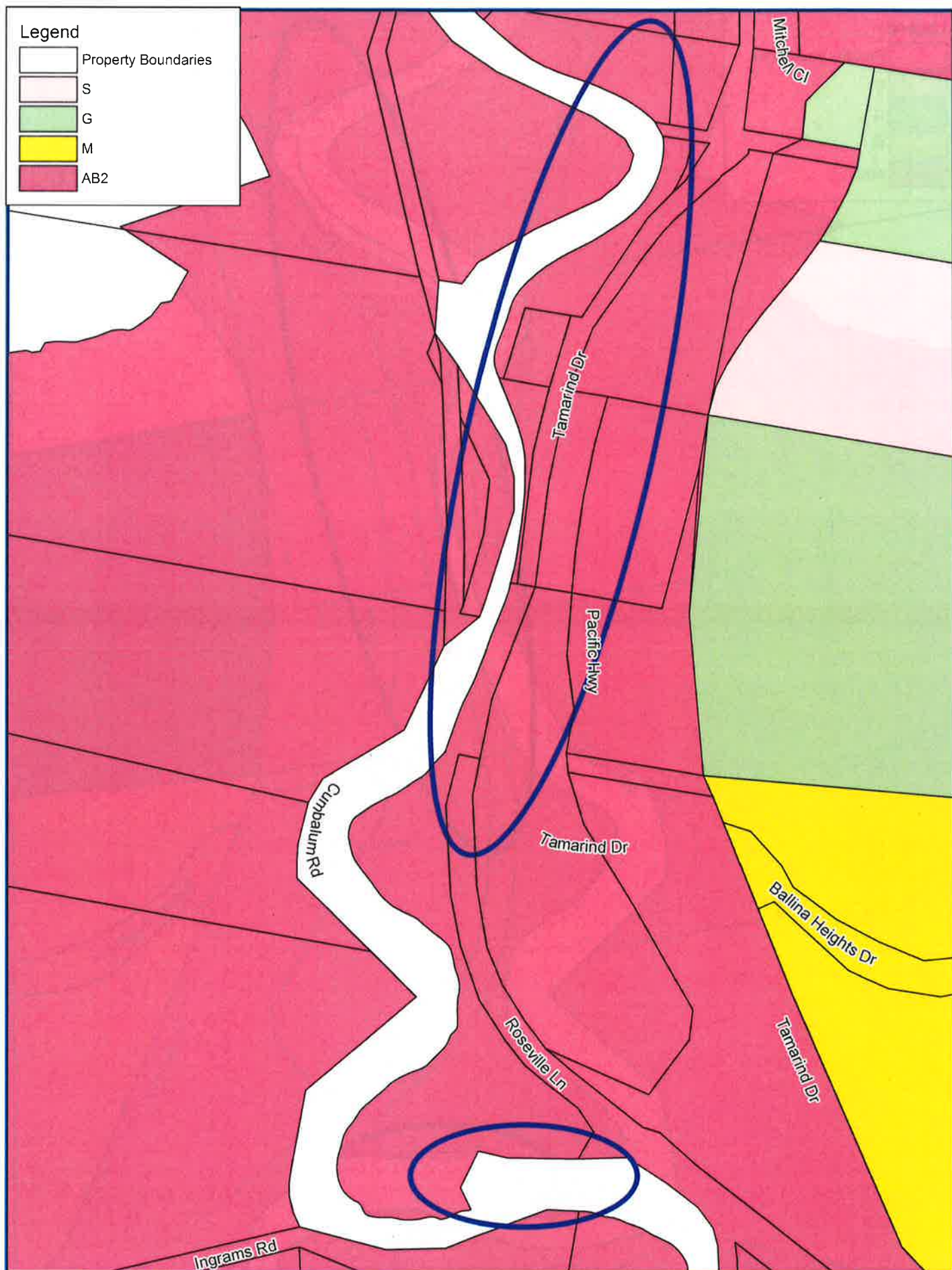
Proposed Land Zoning Map - Emigrant Creek 2



DISCLAIMER © NSW Spatial Services 2018
Although all care is taken in the preparation of this plan, Ballina Shire Council accepts no responsibility for any misprints, errors, omissions or inaccuracies. The information contained within this plan is for pictorial representation only. Do not scale. Accurate measurements should be undertaken by survey.

Printed
16/02/2018





- Legend**
- Property Boundaries
 - S
 - G
 - M
 - AB2



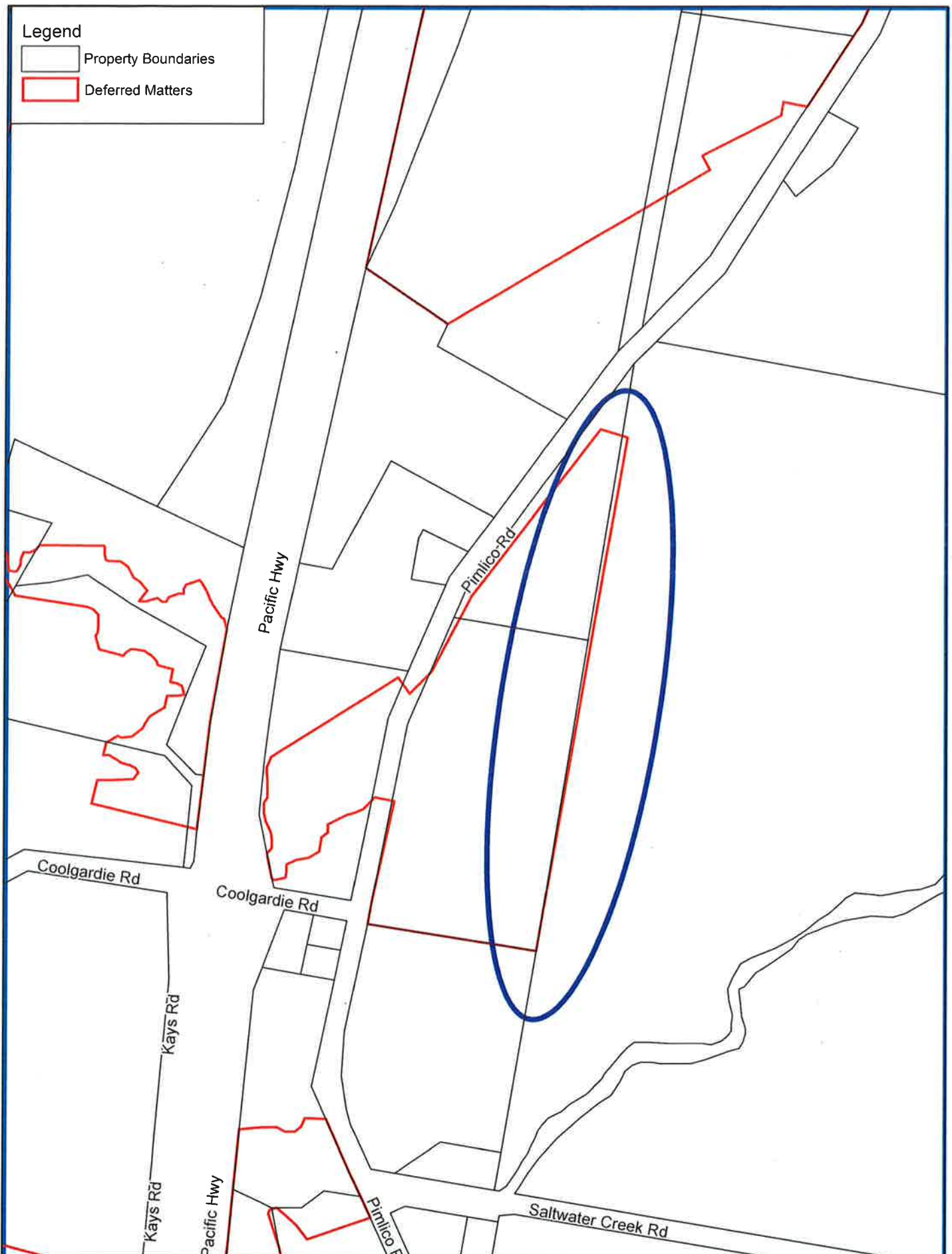
Proposed Minimum Lot Size Map - Emigrant Creek 2



DISCLAIMER
Although all care is taken in the preparation of this plan, Ballina Shire Council accepts no responsibility for any misprints, errors, omissions or inaccuracies.
The information contained within this plan is for pictorial representation only. Do not scale. Accurate measurements should be undertaken by survey.

Printed
16/02/2018

ballina
shire council



Legend

- Property Boundaries
- Deferred Matters

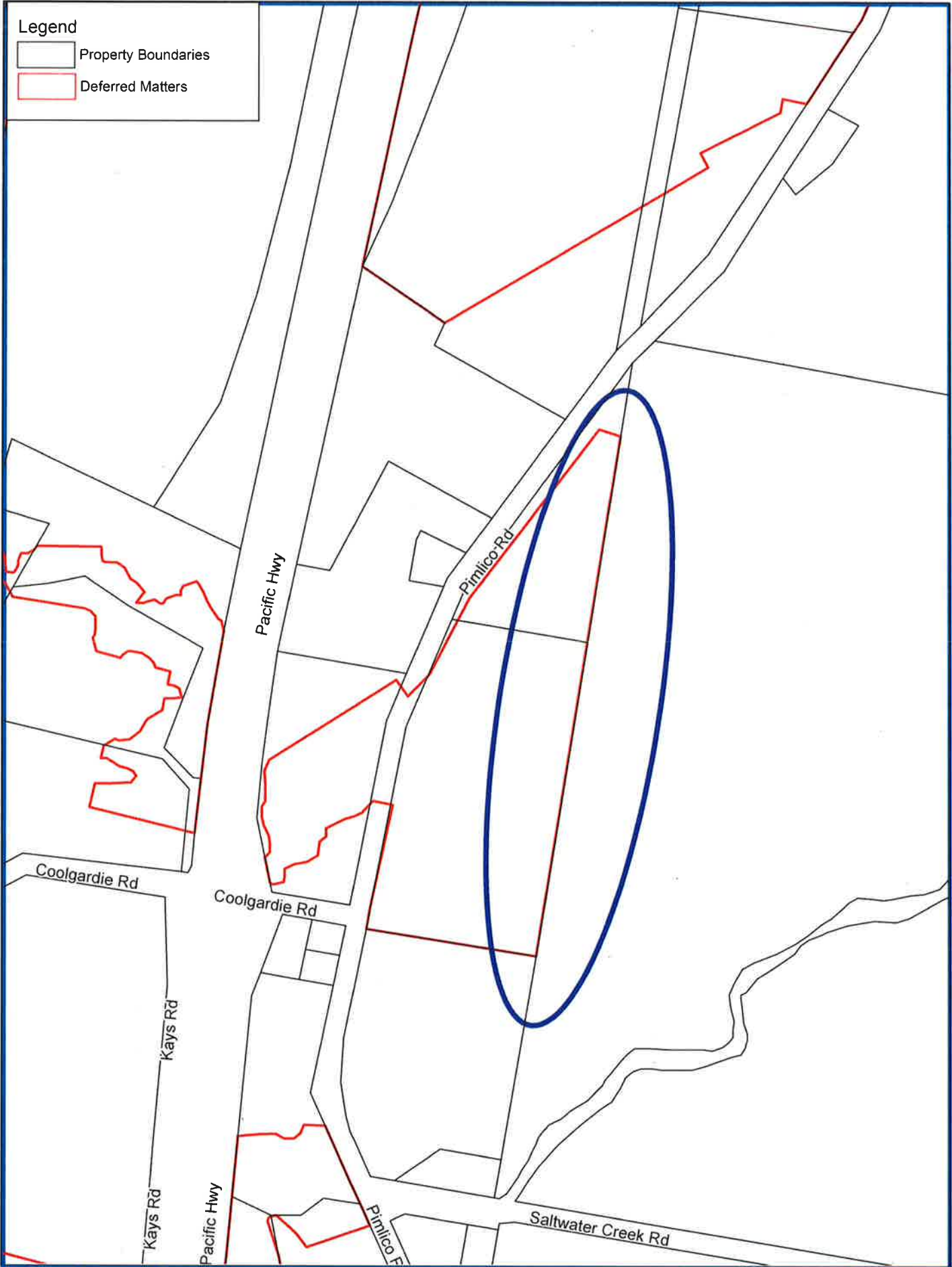


**Current Land Application Map -
Pimlico Road**







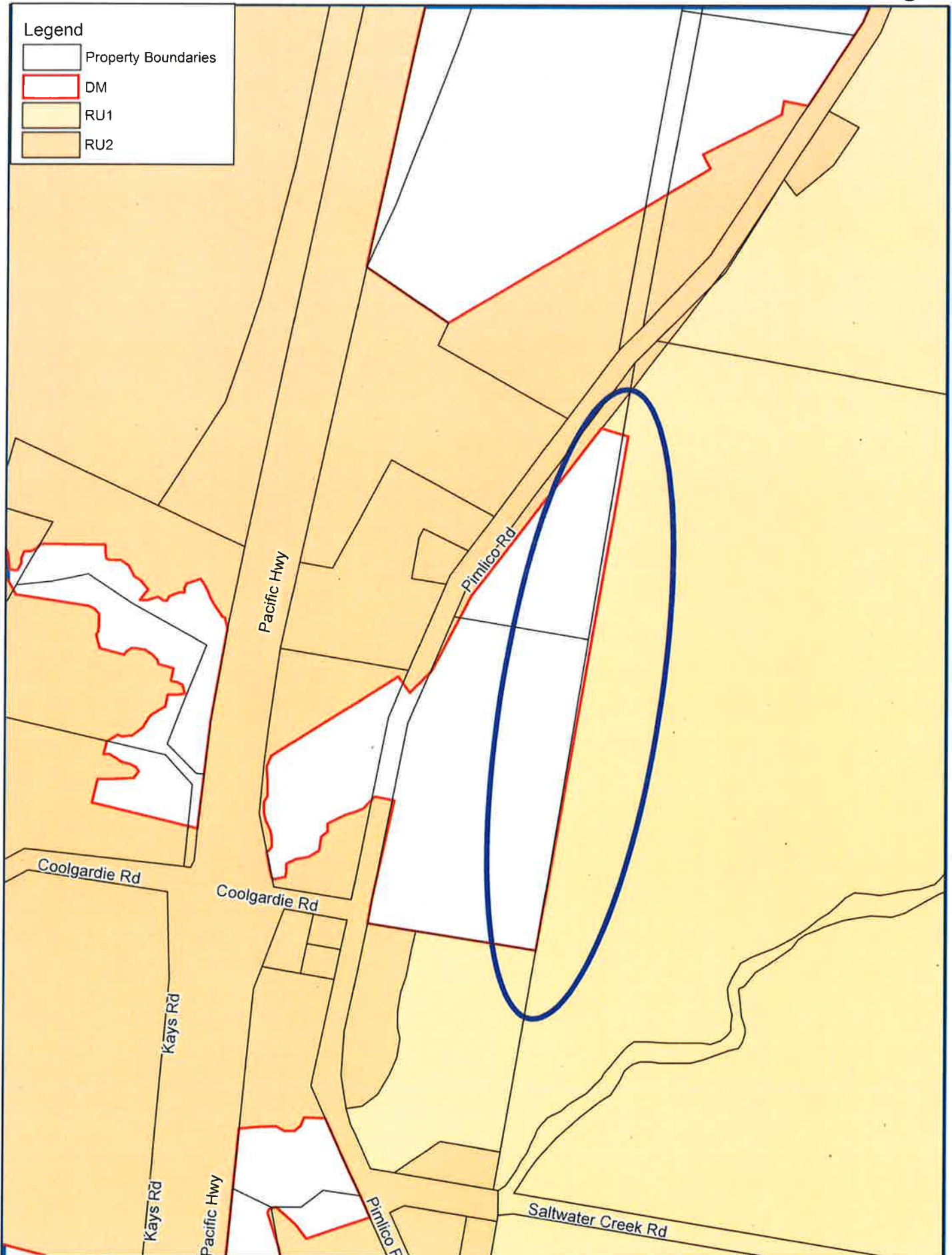
DISCLAIMER © NSW Spatial Services 2018
Although all care is taken in the preparation of this plan, Ballina Shire Council accepts no responsibility for any misprints, errors, omissions or inaccuracies.
The information contained within this plan is for pictorial representation only. Do not scale. Accurate measurements should be undertaken by survey.

Printed
16/02/2018



Legend

-  Property Boundaries
-  DM
-  RU1
-  RU2

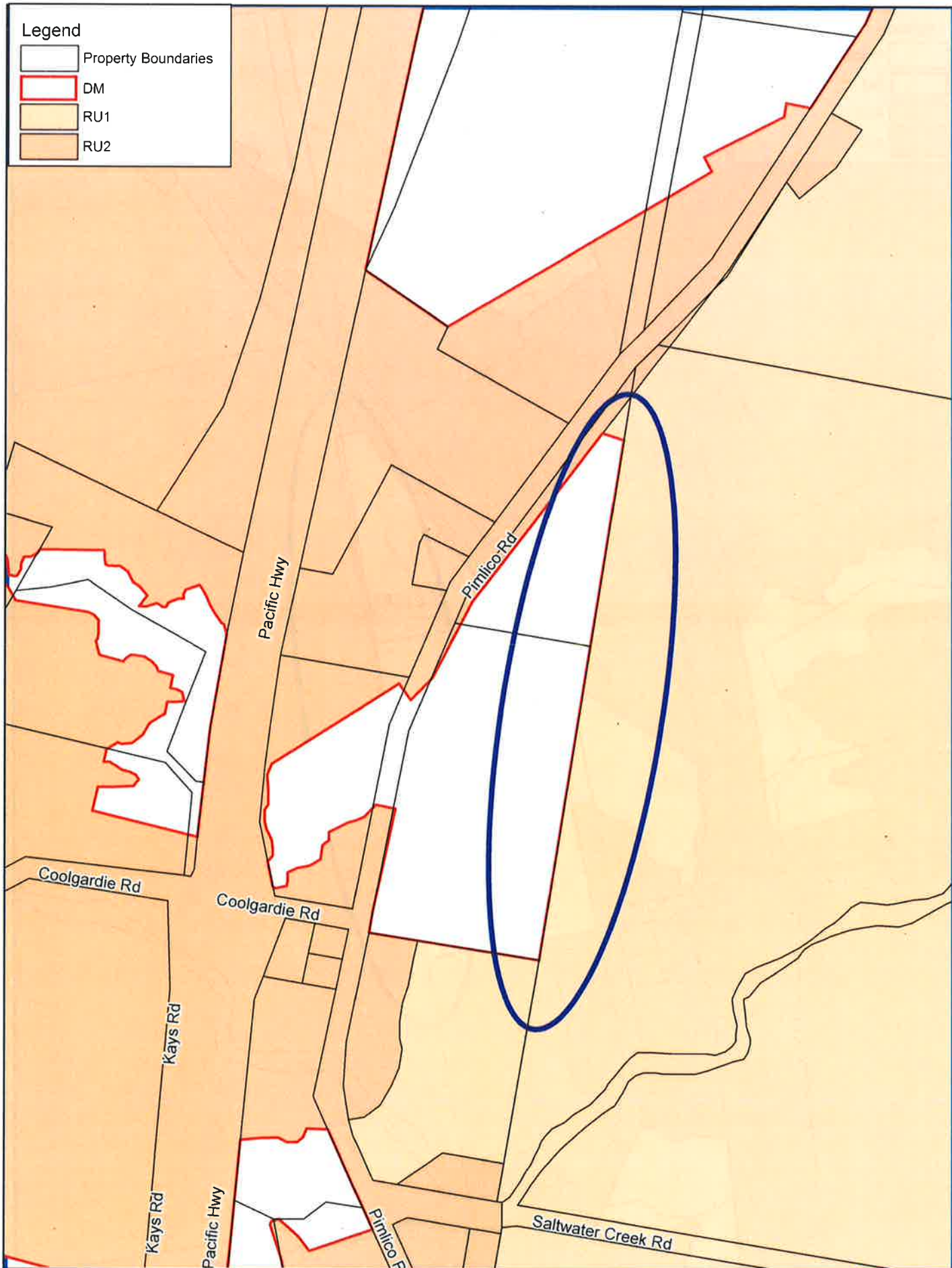


**Current Land Zoning Map -
Pimlico Road**



DISCLAIMER
© NSW Spatial Services 2018
Although all care is taken in the preparation of this plan, Ballina Shire Council accepts no responsibility for any misprints, errors, omissions or inaccuracies.
The information contained within this plan is for pictorial representation only. Do not scale. Accurate measurements should be undertaken by survey.

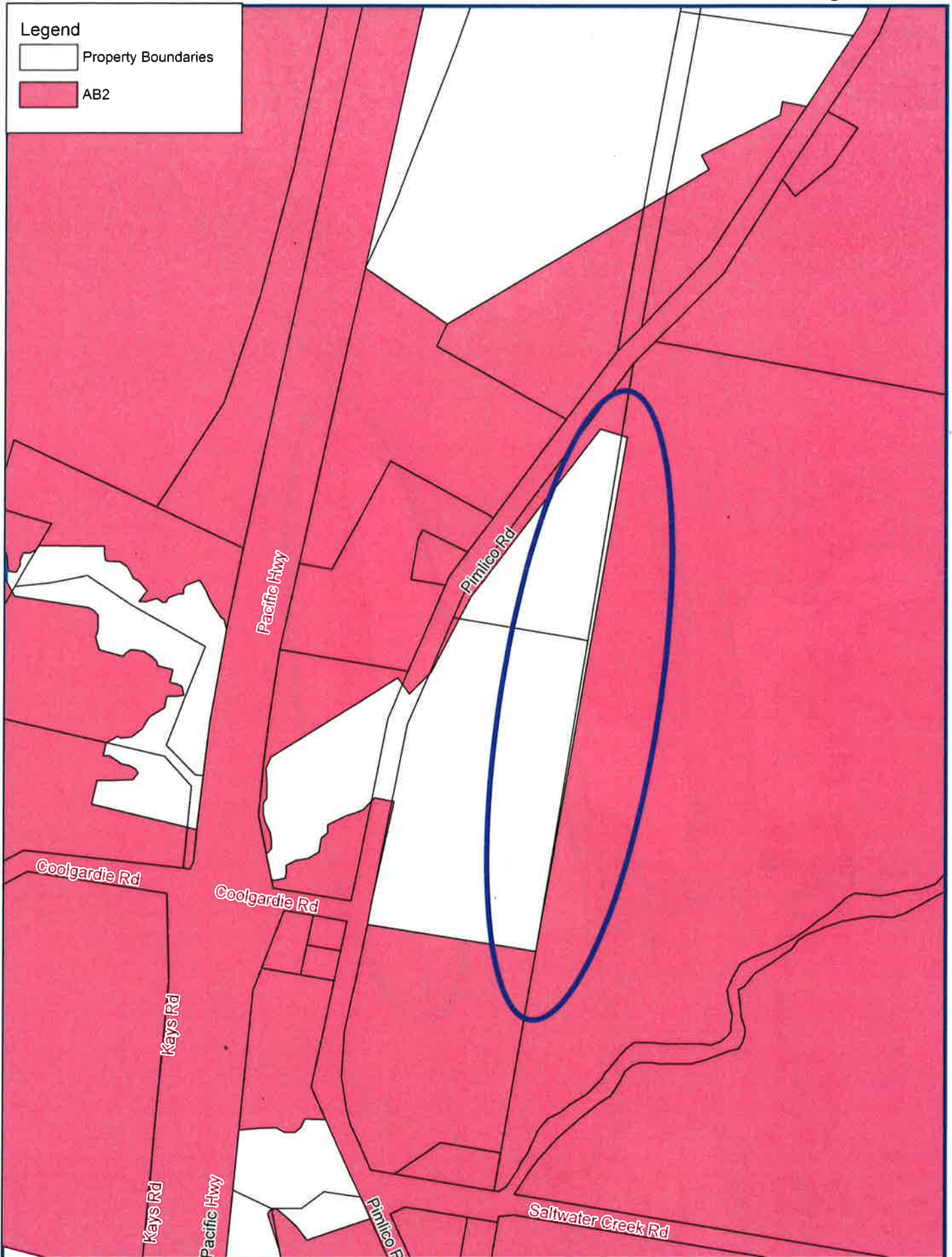
**Printed
16/02/2018**



Legend

 Property Boundaries

 AB2





**Current Minimum Lot Size Map -
Pimlico Road**

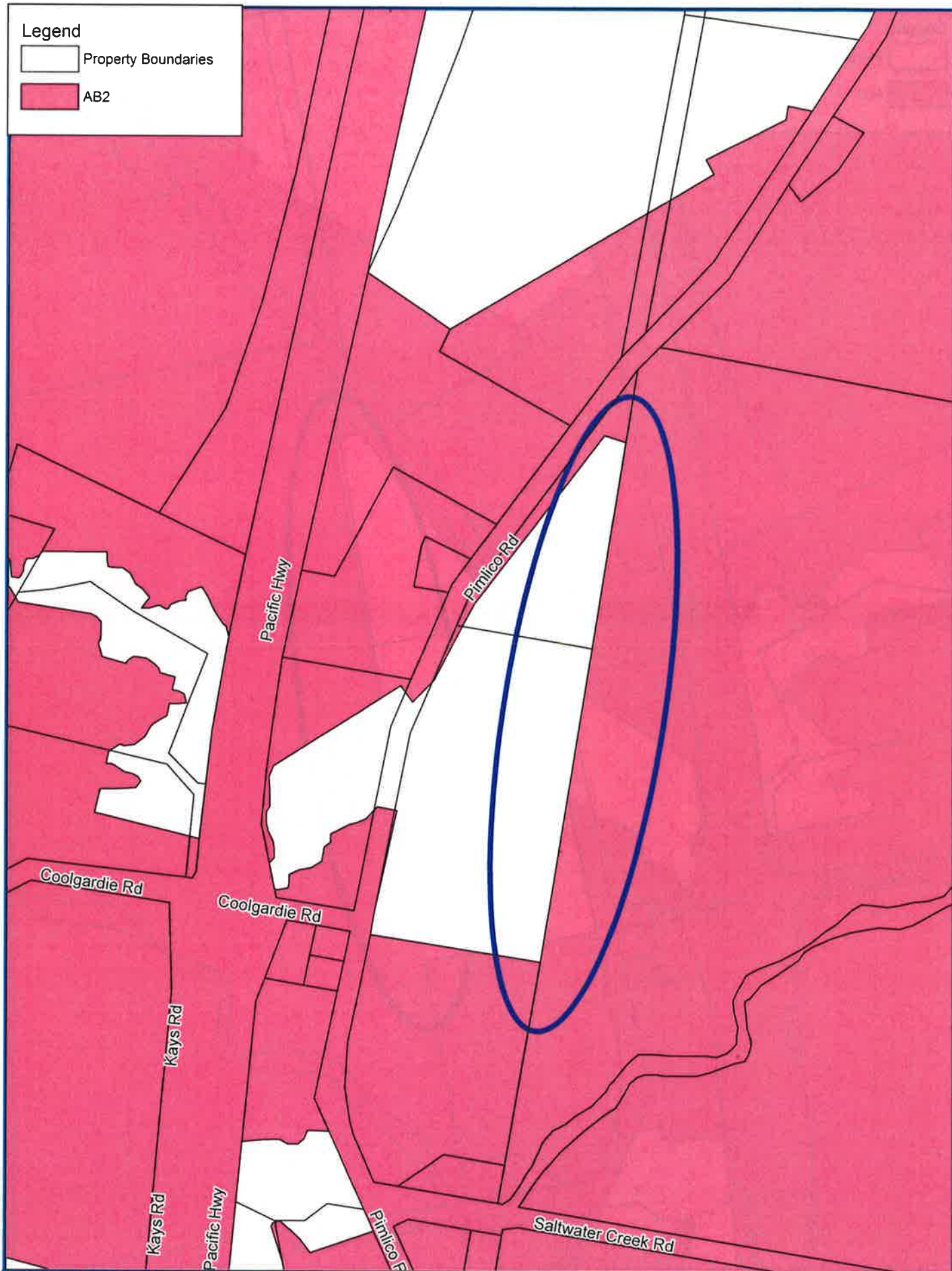
DISCLAIMER © NSW Spatial Services 2018
Although all care is taken in the preparation of this plan, Ballina Shire Council accepts no responsibility for any misprints, errors, omissions or inaccuracies.
The information contained within this plan is for pictorial representation only. Do not scale. Accurate measurements should be undertaken by survey.

Printed
16/02/2018



Legend

-  Property Boundaries
-  AB2

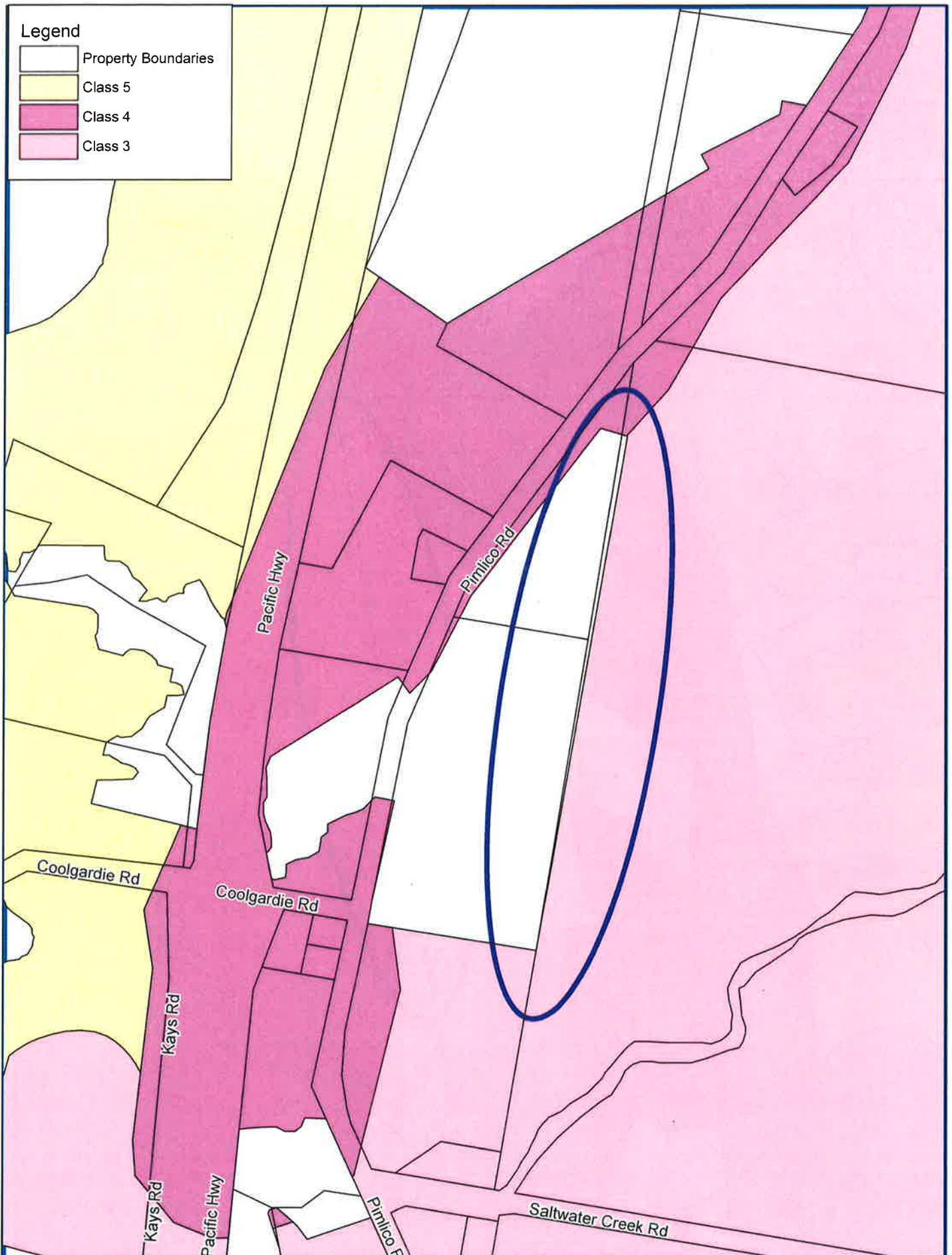


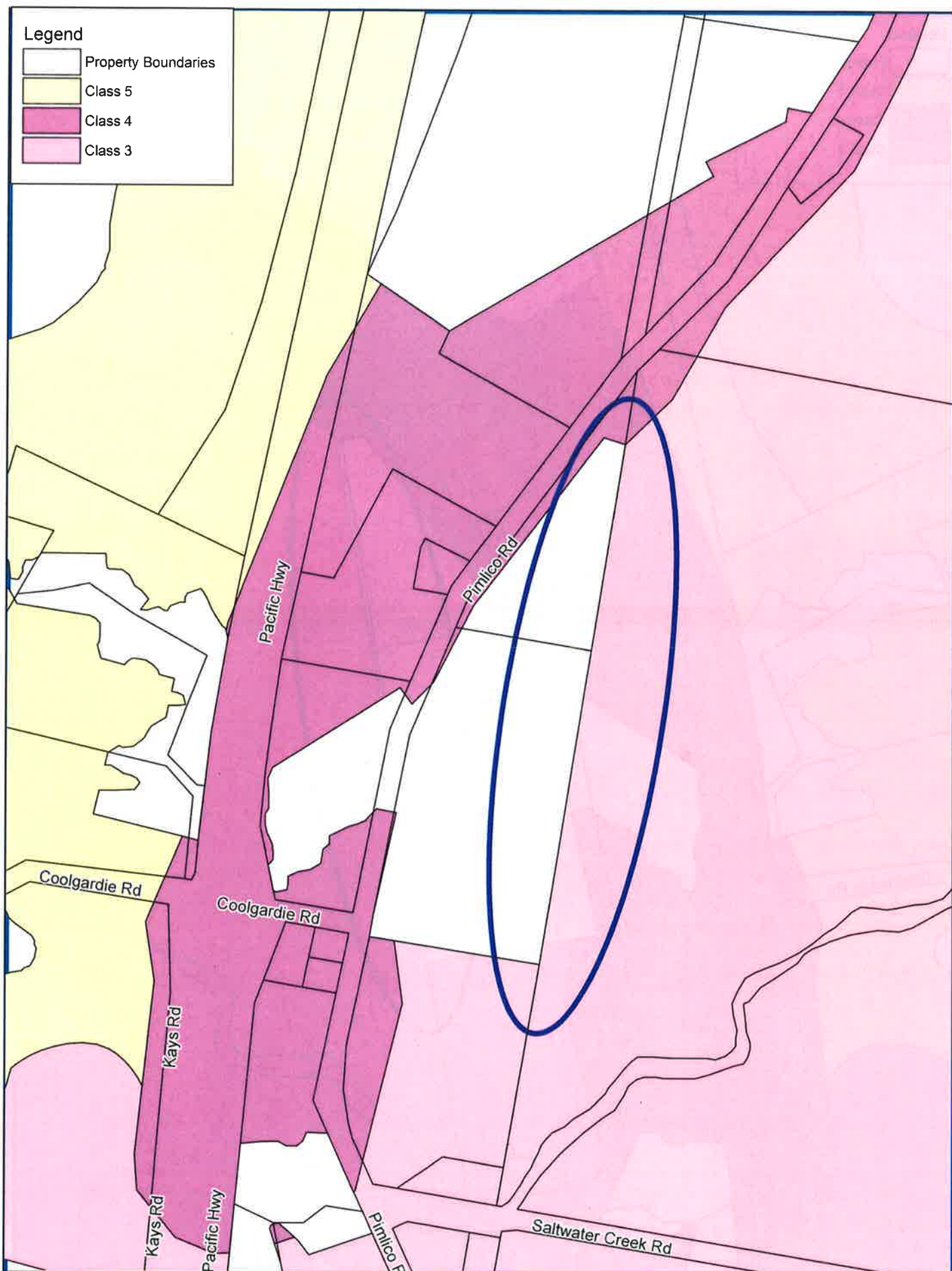
Proposed Minimum Lot Size Map - Pimlico Road



DISCLAIMER © NSW Spatial Services 2018
Although all care is taken in the preparation of this plan, Ballina Shire Council accepts no responsibility for any misprints, errors, omissions or inaccuracies.
The information contained within this plan is for pictorial representation only. Do not scale. Accurate measurements should be undertaken by survey.

Printed
16/02/2018



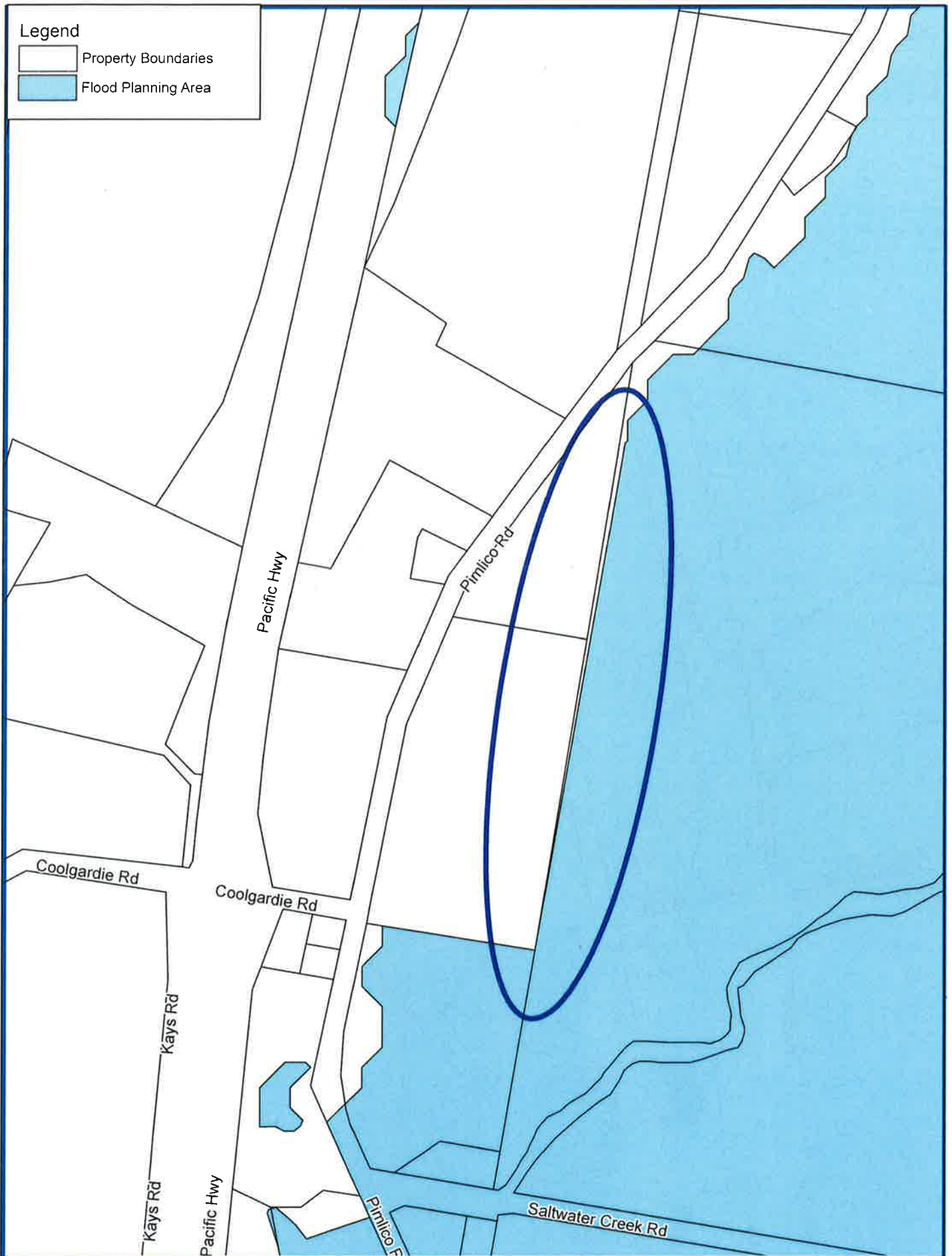


Proposed Acid Sulphate Soil Map - Pimlico Road





DISCLAIMER © NSW Spatial Services 2018
Although all care is taken in the preparation of this plan, Ballina Shire Council accepts no responsibility for any misprints, errors, omissions or inaccuracies. The information contained within this plan is for pictorial representation only. Do not scale. Accurate measurements should be undertaken by survey.

Printed
16/02/2018



Legend

-  Property Boundaries
-  Flood Planning Area

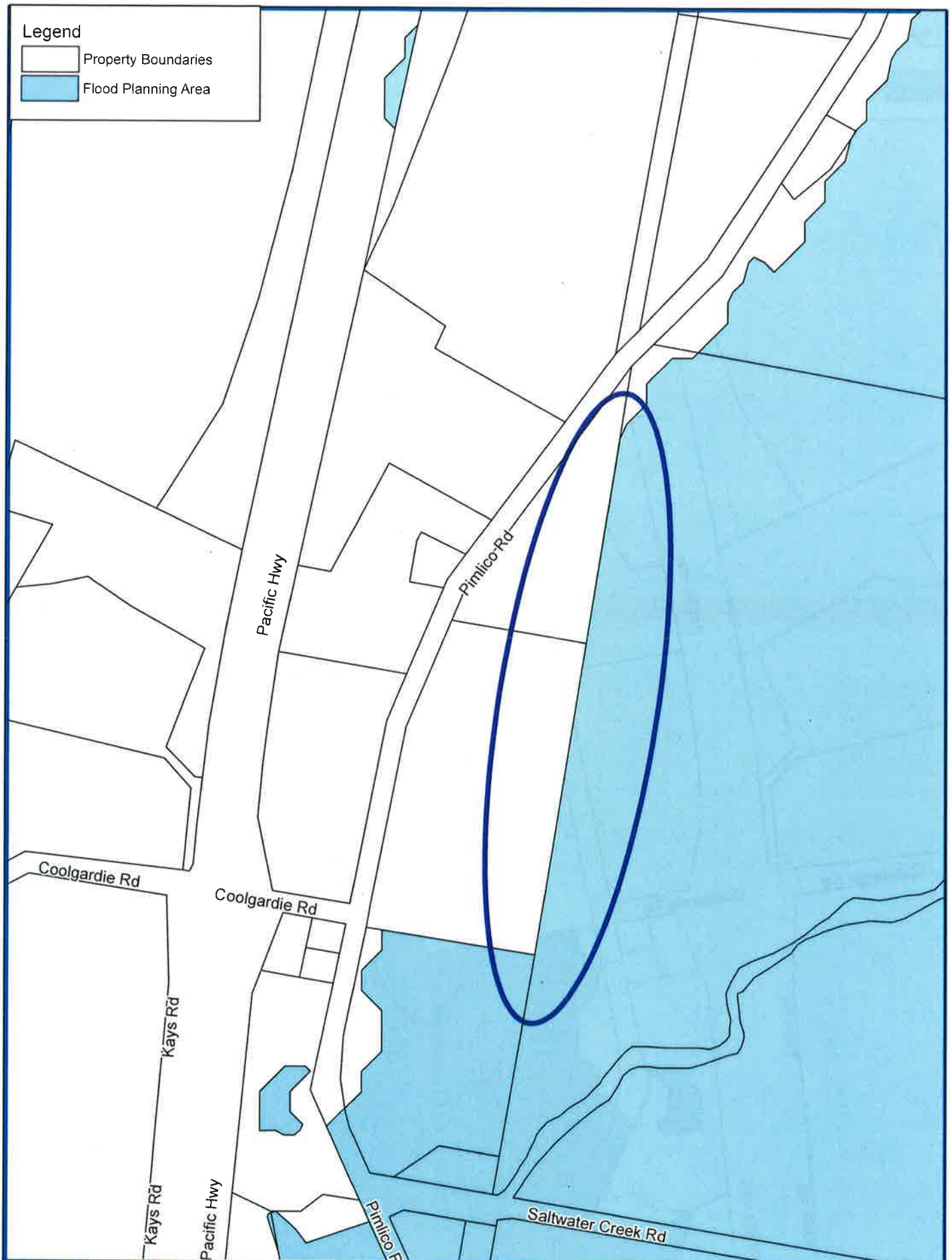


**Current Flood Planning Map -
Pimlico Road**



DISCLAIMER © NSW Spatial Services 2018
Although all care is taken in the preparation of this plan, Ballina Shire Council accepts no responsibility for any misprints, errors, omissions or inaccuracies.
The information contained within this plan is for pictorial representation only. Do not scale. Accurate measurements should be undertaken by survey.

Printed
16/02/2018



Proposed Flood Planning Map - Pimlico Road



ballina
shire council

DISCLAIMER

© NSW Spatial Services 2010

Although all care is taken in the preparation of this plan, Ballina Shire Council accepts no responsibility for any misprints, errors, omissions or inaccuracies. The information contained within this plan is for pictorial representation only. Do not scale. Accurate measurements should be undertaken by survey.


Printed
16/02/2018

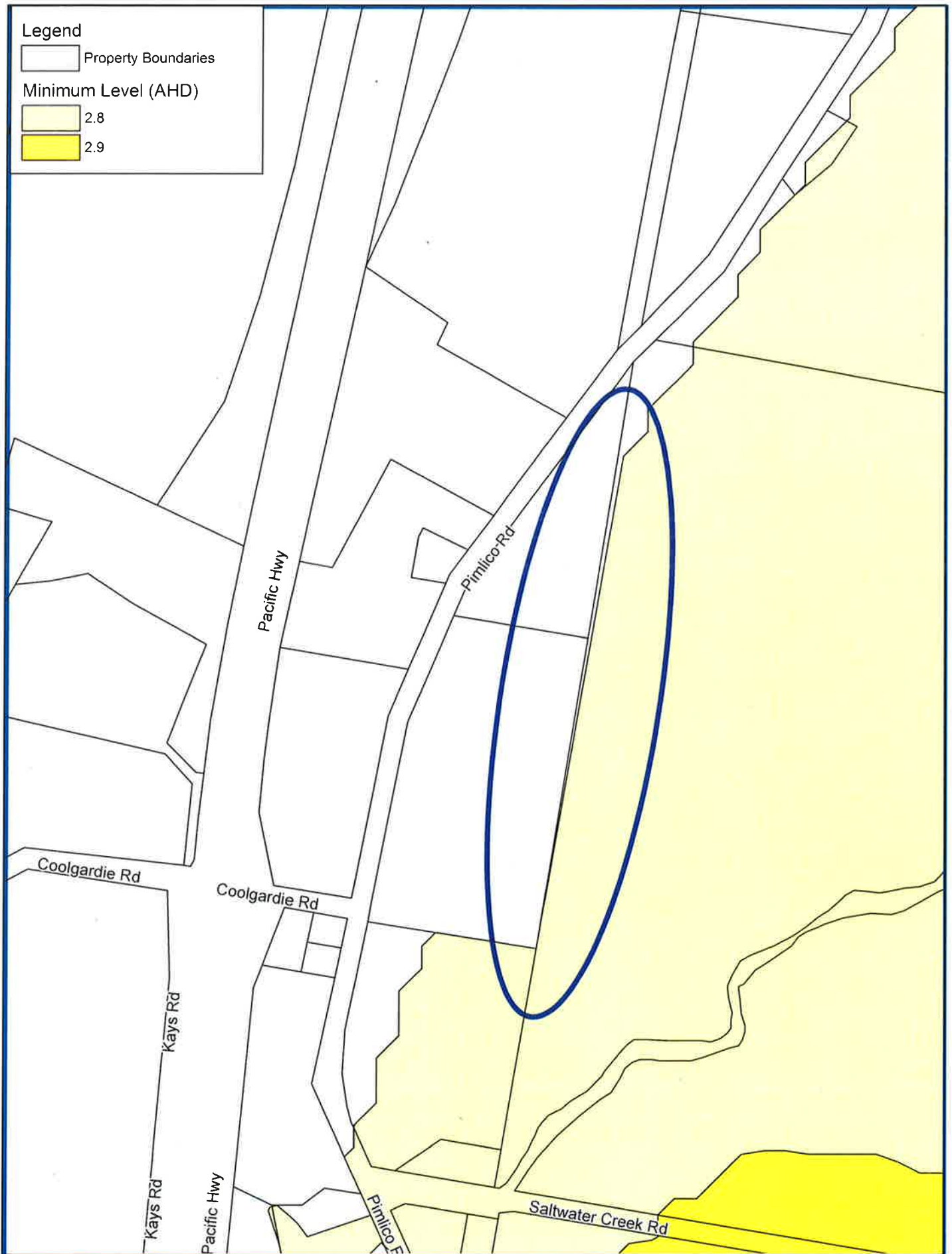
Legend

 Property Boundaries

Minimum Level (AHD)

 2.8

 2.9

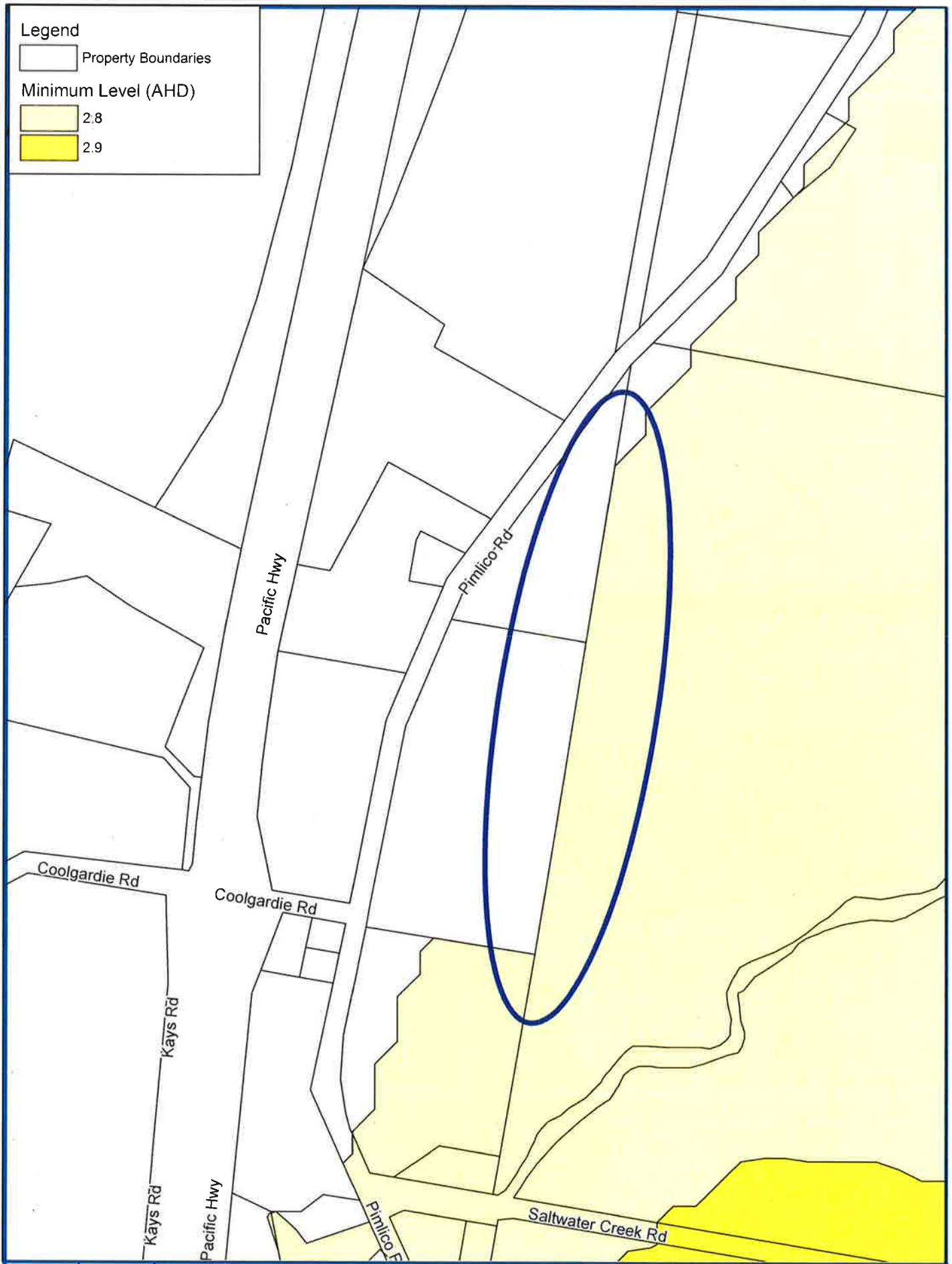


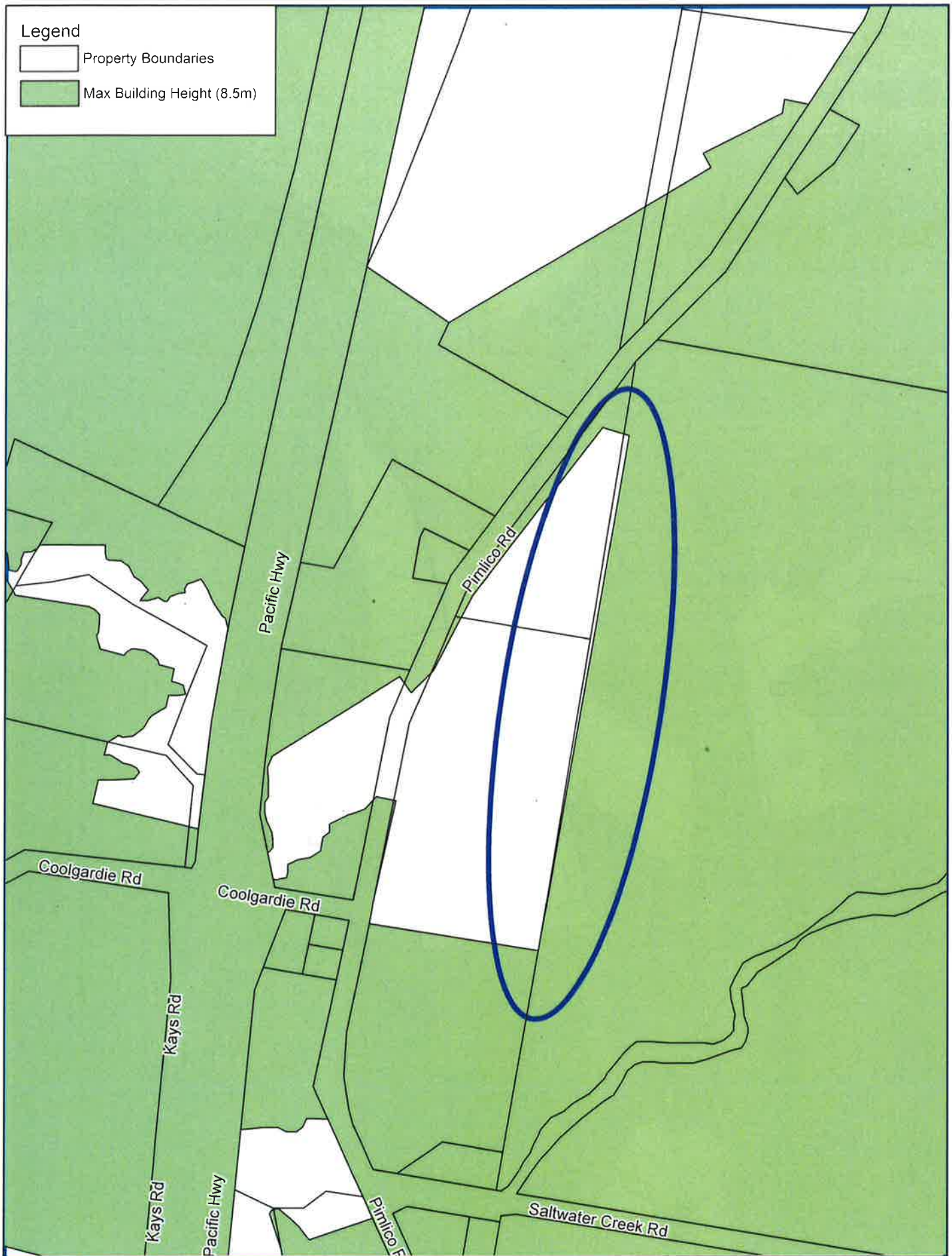
**Current Building Height Allowance Map -
Pimlico Road**

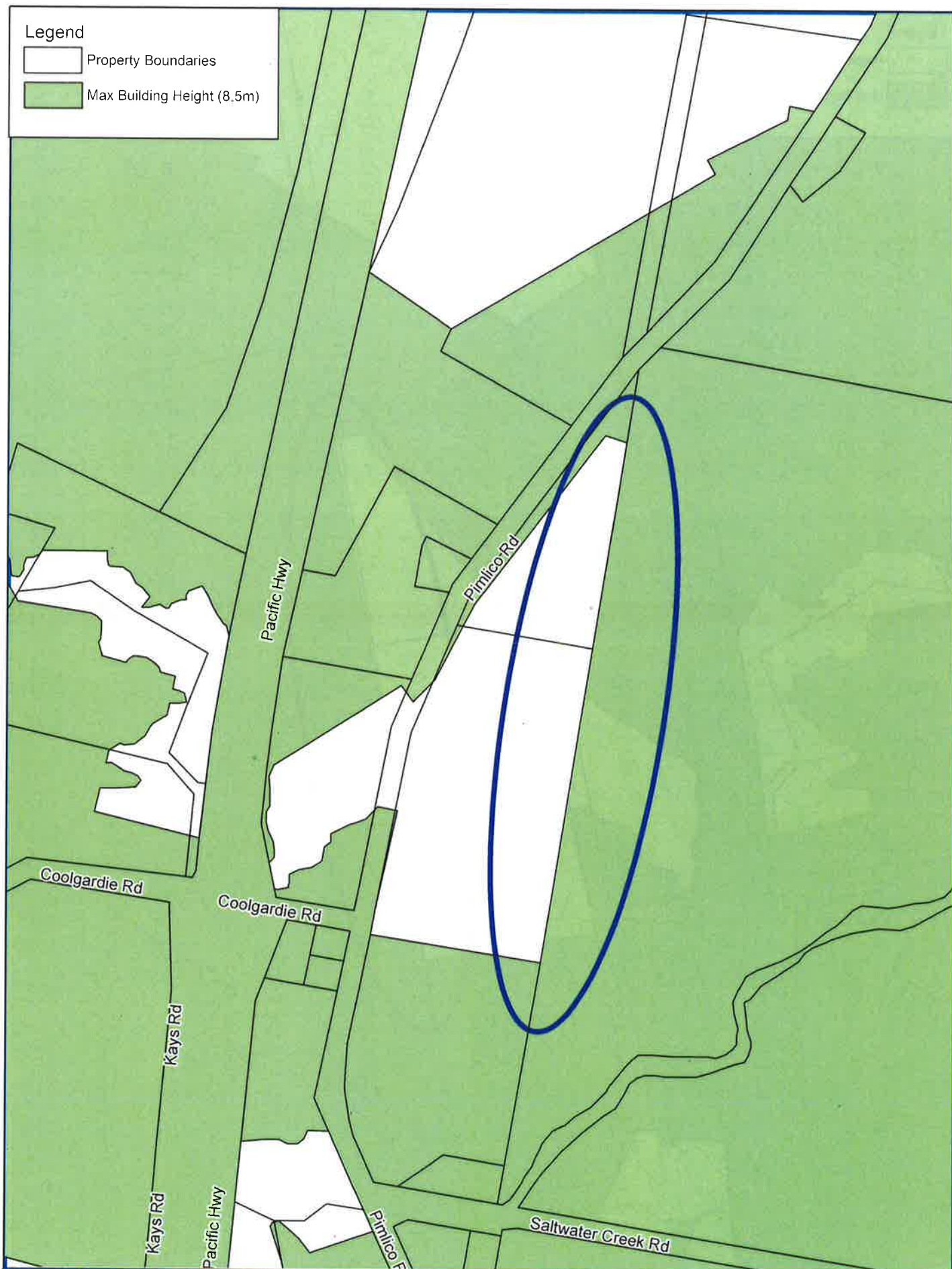


DISCLAIMER © NSW Spatial Services 2018
Although all care is taken in the preparation of this plan, Ballina Shire Council accepts no responsibility for any misprints, errors, omissions or inaccuracies.
The information contained within this plan is for pictorial representation only. Do not scale. Accurate measurements should be undertaken by survey.



Printed
16/02/2018

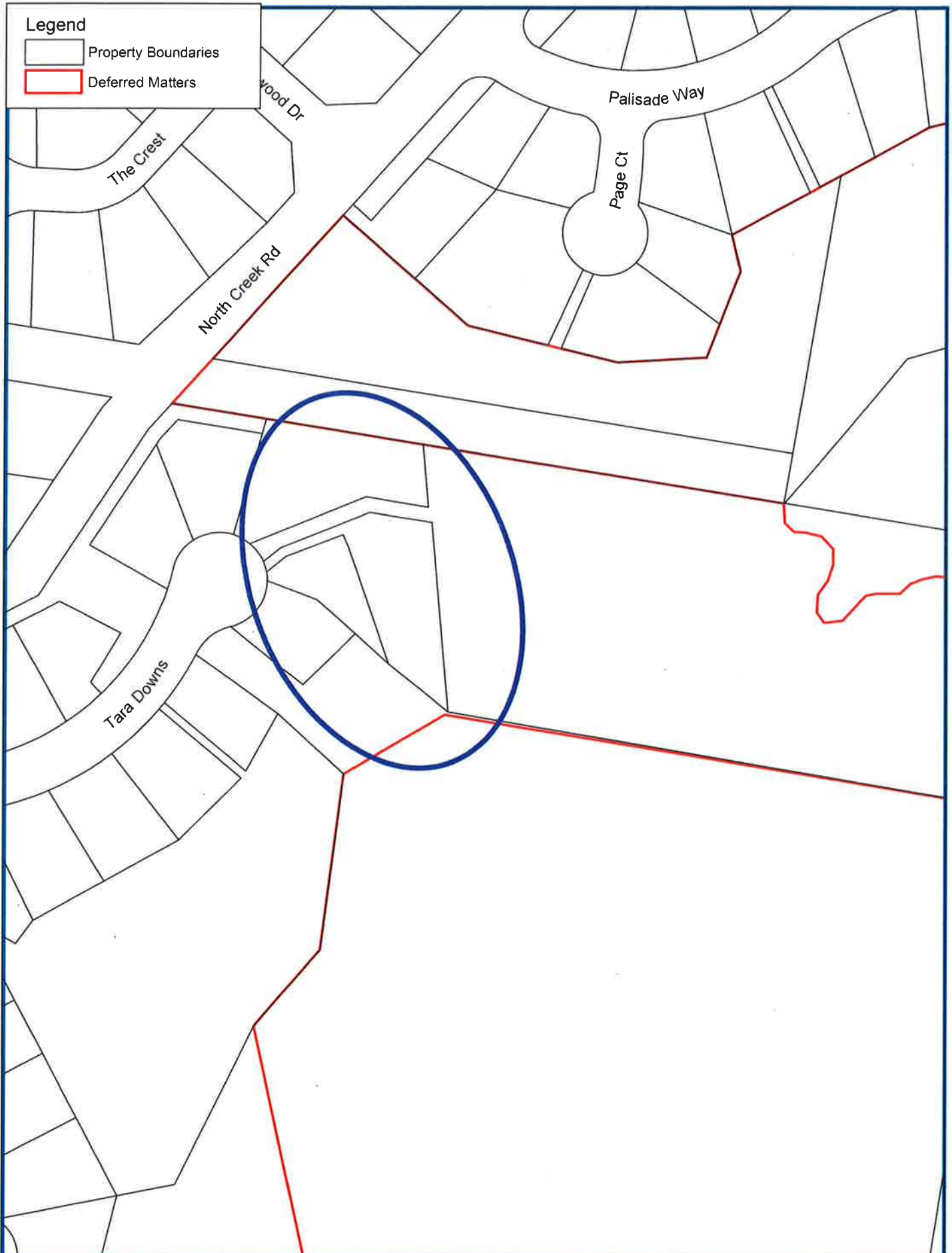






Legend

-  Property Boundaries
-  Deferred Matters

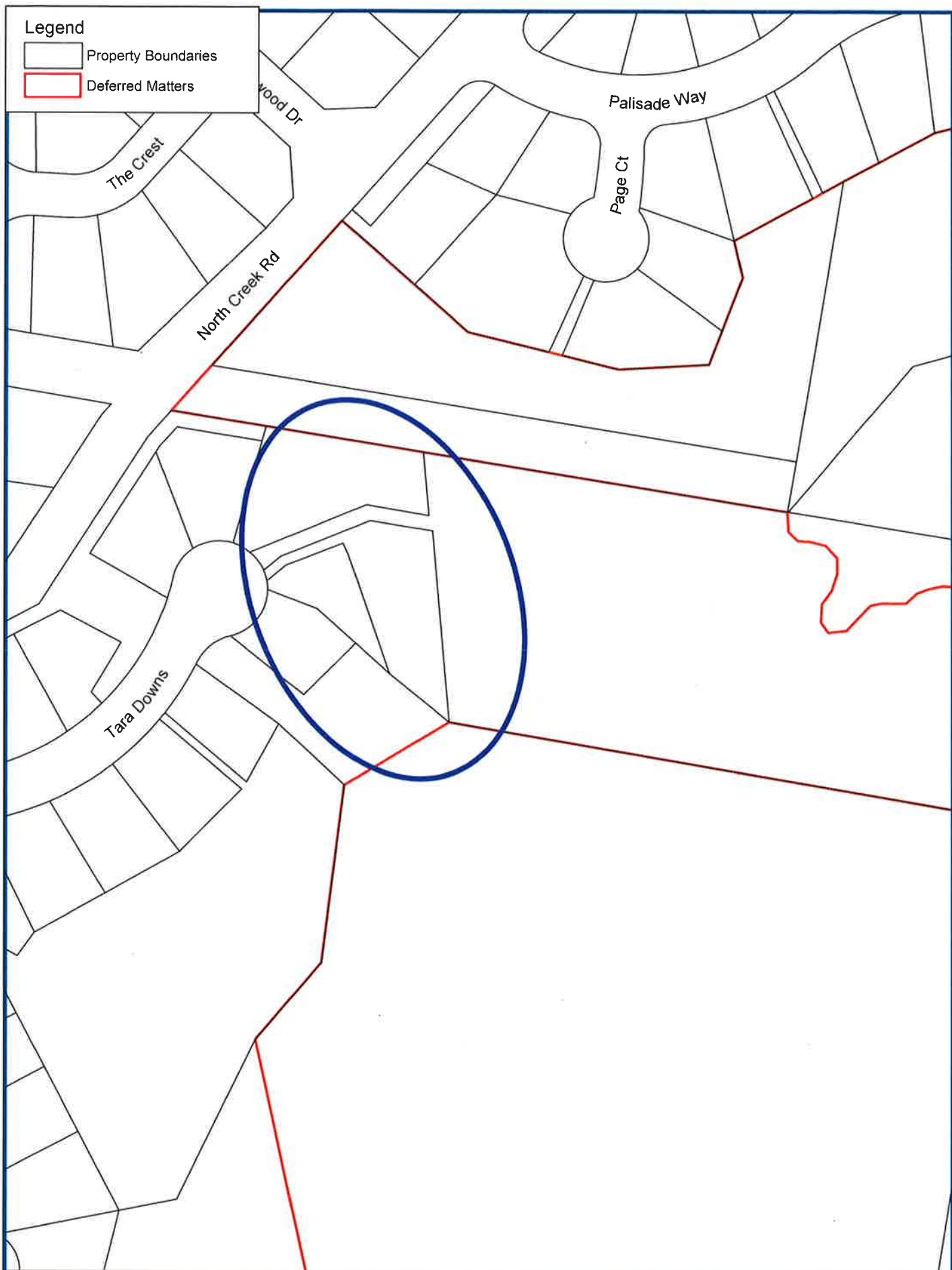


**Current Land Application Map
- Tara Downs**



DISCLAIMER
© NSW Spatial Services 2018
Although all care is taken in the preparation of this plan, Ballina Shire Council accepts no responsibility for any misprints, errors, omissions or inaccuracies.
The information contained within this plan is for pictorial representation only. Do not scale. Accurate measurements should be undertaken by survey.

**Printed
15/02/2018**

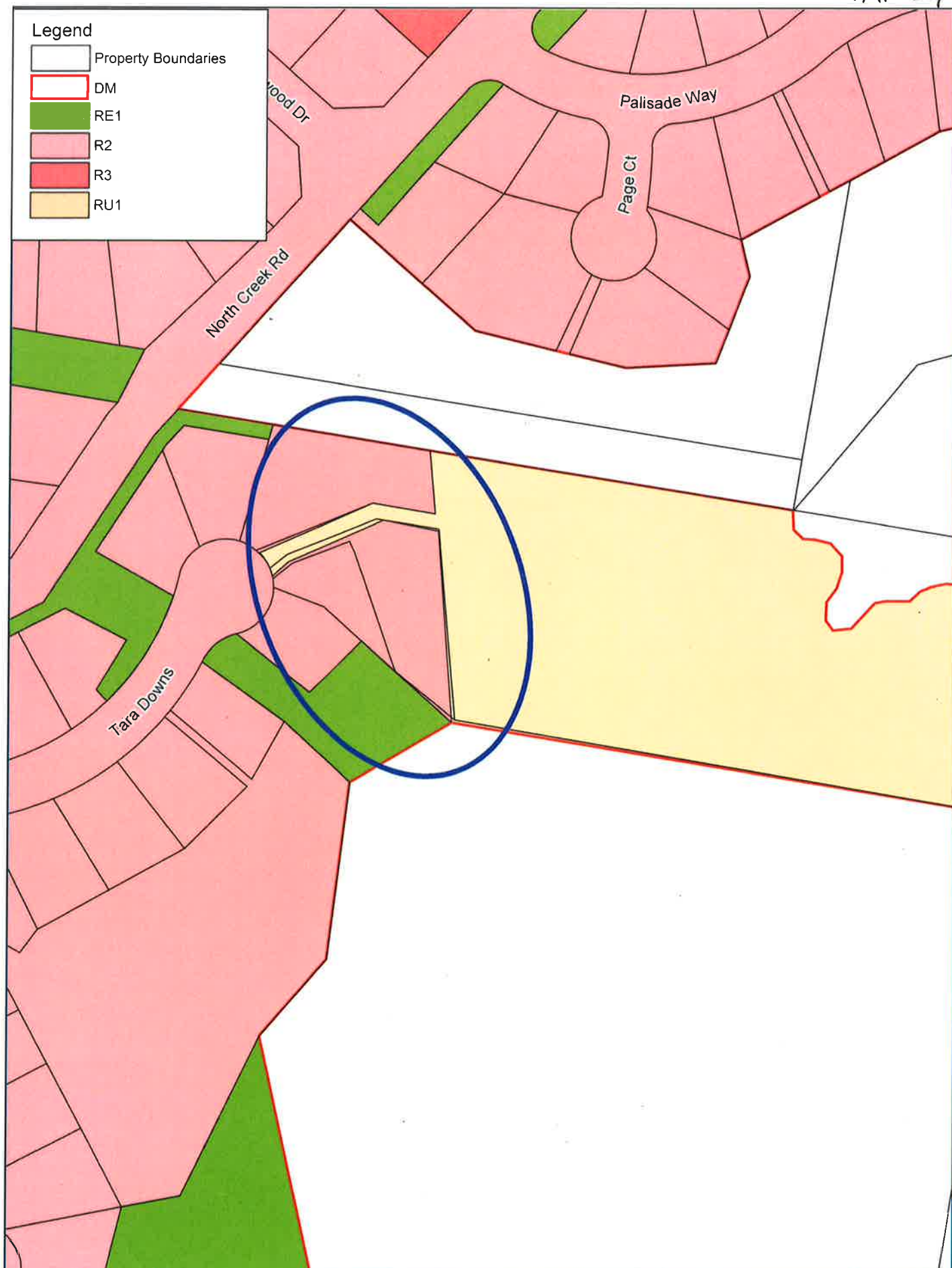


Proposed Land Application Map - Tara Downs



DISCLAIMER © NSW Spatial Services 2018
Although all care is taken in the preparation of this plan, Ballina Shire Council accepts no responsibility for any misprints, errors, omissions or inaccuracies.
The information contained within this plan is for pictorial representation only. Do not scale. Accurate measurements should be undertaken by survey.

Printed
15/02/2018



Current Land Zoning Map - Tara Downs

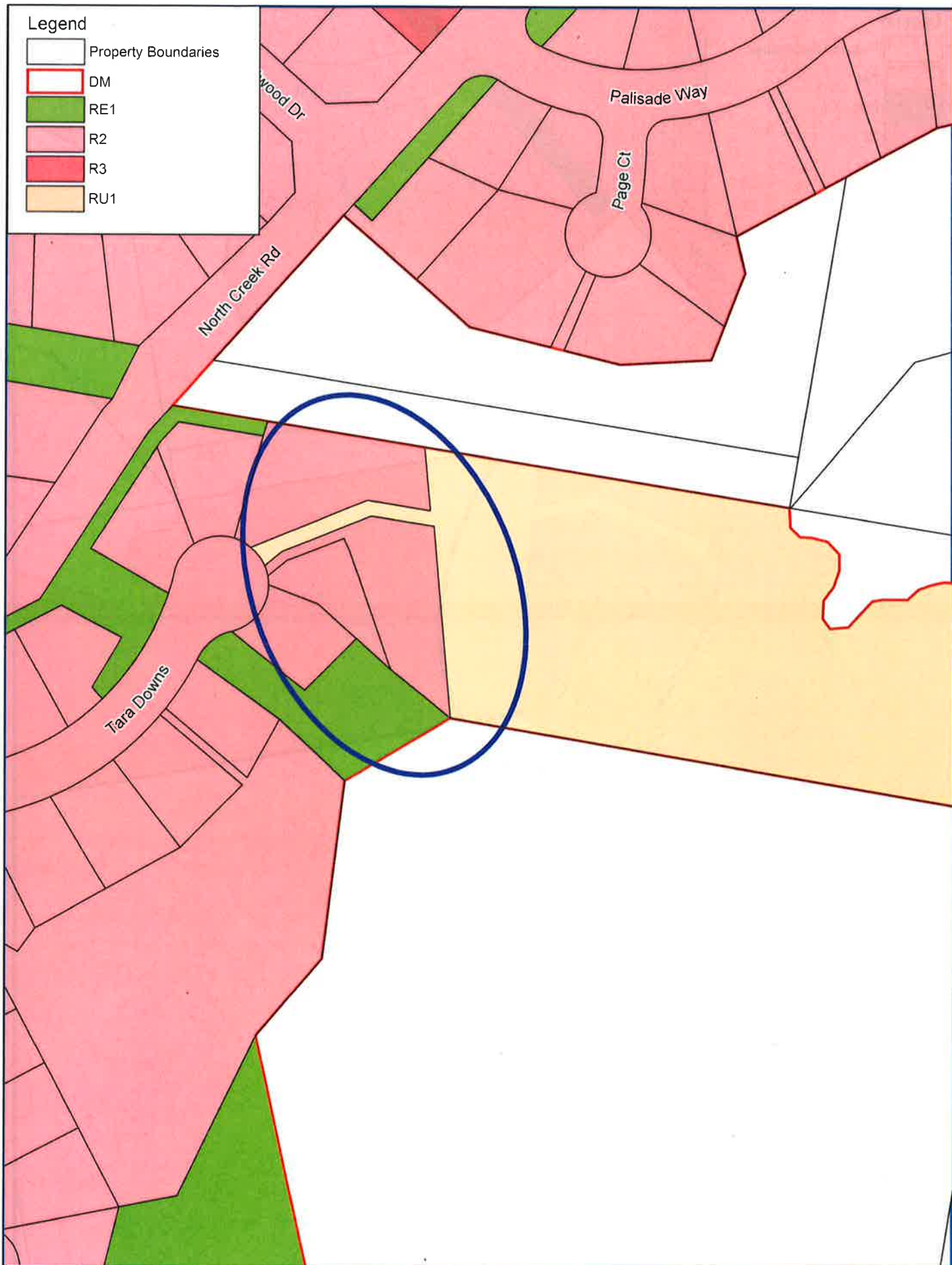
DISCLAIMER

© NSW Spatial Services 2018

Although all care is taken in the preparation of this plan, Ballina Shire Council accepts no responsibility for any misprints, errors, omissions or inaccuracies. The information contained within this plan is for pictorial representation only. Do not scale. Accurate measurements should be undertaken by survey.

Printed
15/02/2018





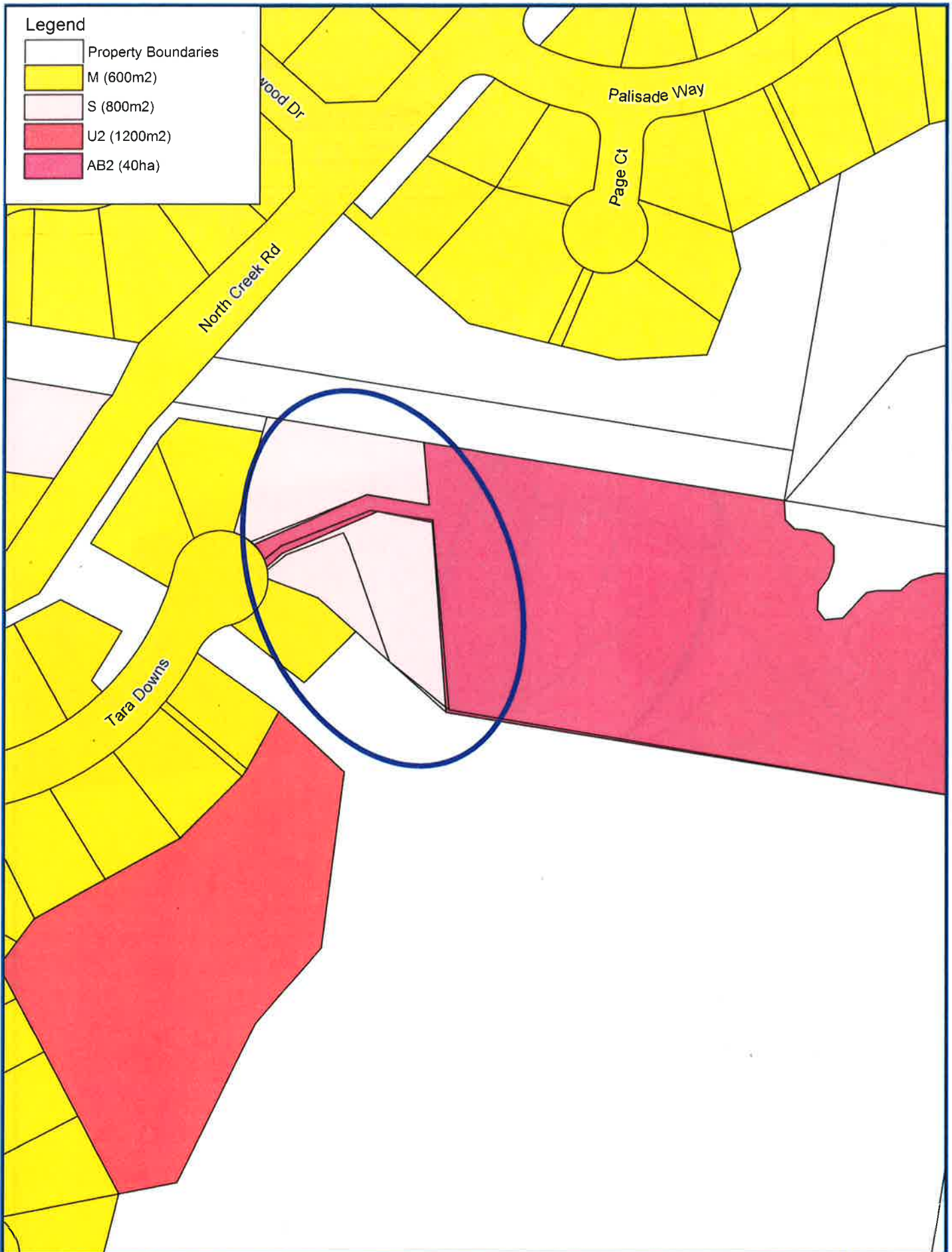
Proposed Land Zoning Map - Tara Downs



DISCLAIMER © NSW Spatial Services 2016
Although all care is taken in the preparation of this plan, Ballina Shire Council accepts no responsibility for any misprints, errors, omissions or inaccuracies.
The information contained within this plan is for pictorial representation only. Do not scale. Accurate measurements should be undertaken by survey.

Printed
15/02/2018

ballina
shire council

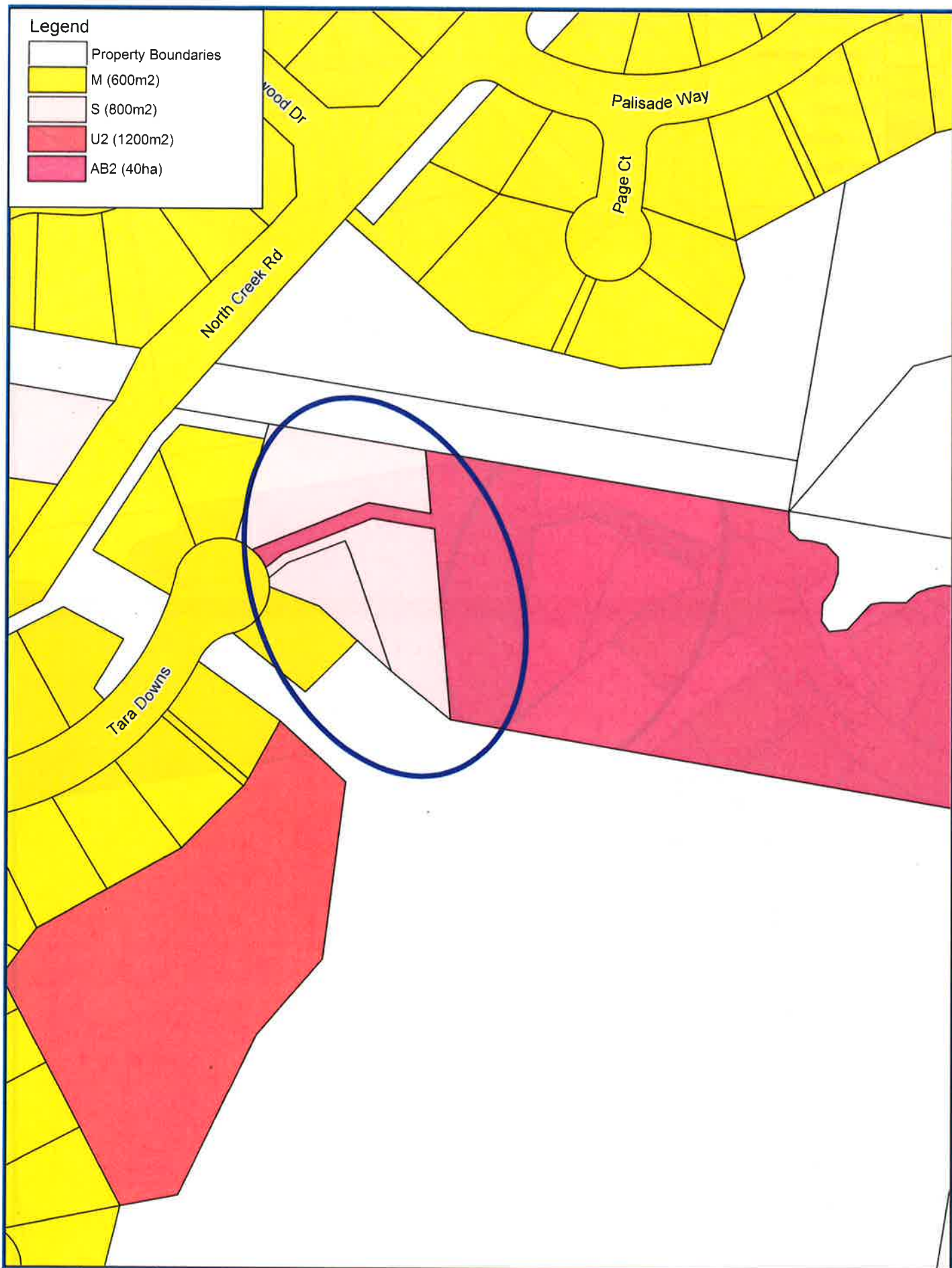


Current Minimum Lot Size Map - Tara Downs



DISCLAIMER
© NSW Spatial Services 2018
Although all care is taken in the preparation of this plan, Ballina Shire Council accepts no responsibility for any misprints, errors, omissions or inaccuracies.
The information contained within this plan is for pictorial representation only. Do not scale. Accurate measurements should be undertaken by survey.

Printed
15/02/2018



Proposed Minimum Lot Size Map - Tara Downs









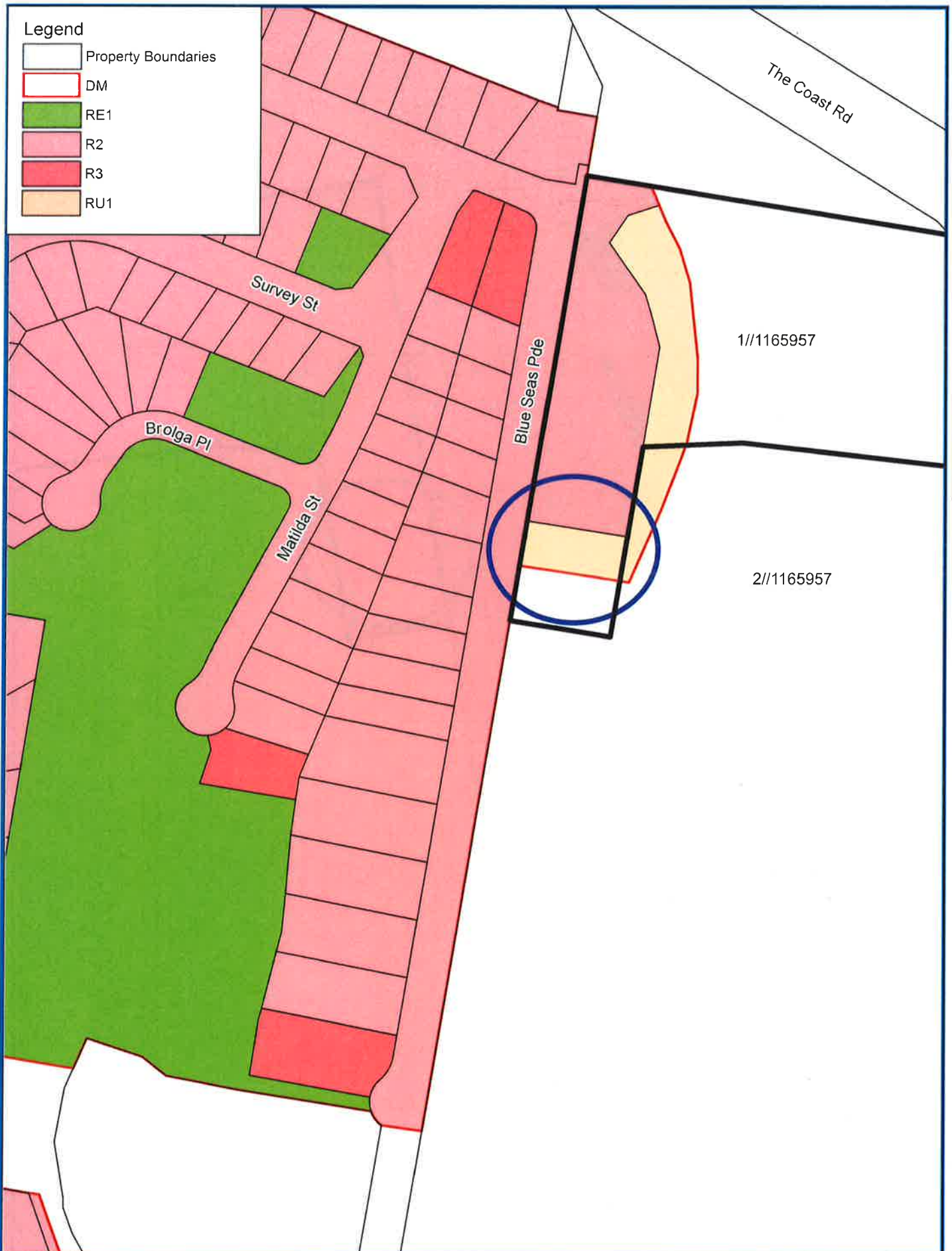
DISCLAIMER © NSW Spatial Services 2016
Although all care is taken in the preparation of this plan, Ballina Shire Council accepts no responsibility for any misprints, errors, omissions or inaccuracies. The information contained within this plan is for pictorial representation only. Do not scale. Accurate measurements should be undertaken by survey.

Printed
15/02/2018

ballina
shire council

Legend

-  Property Boundaries
-  DM
-  RE1
-  R2
-  R3
-  RU1



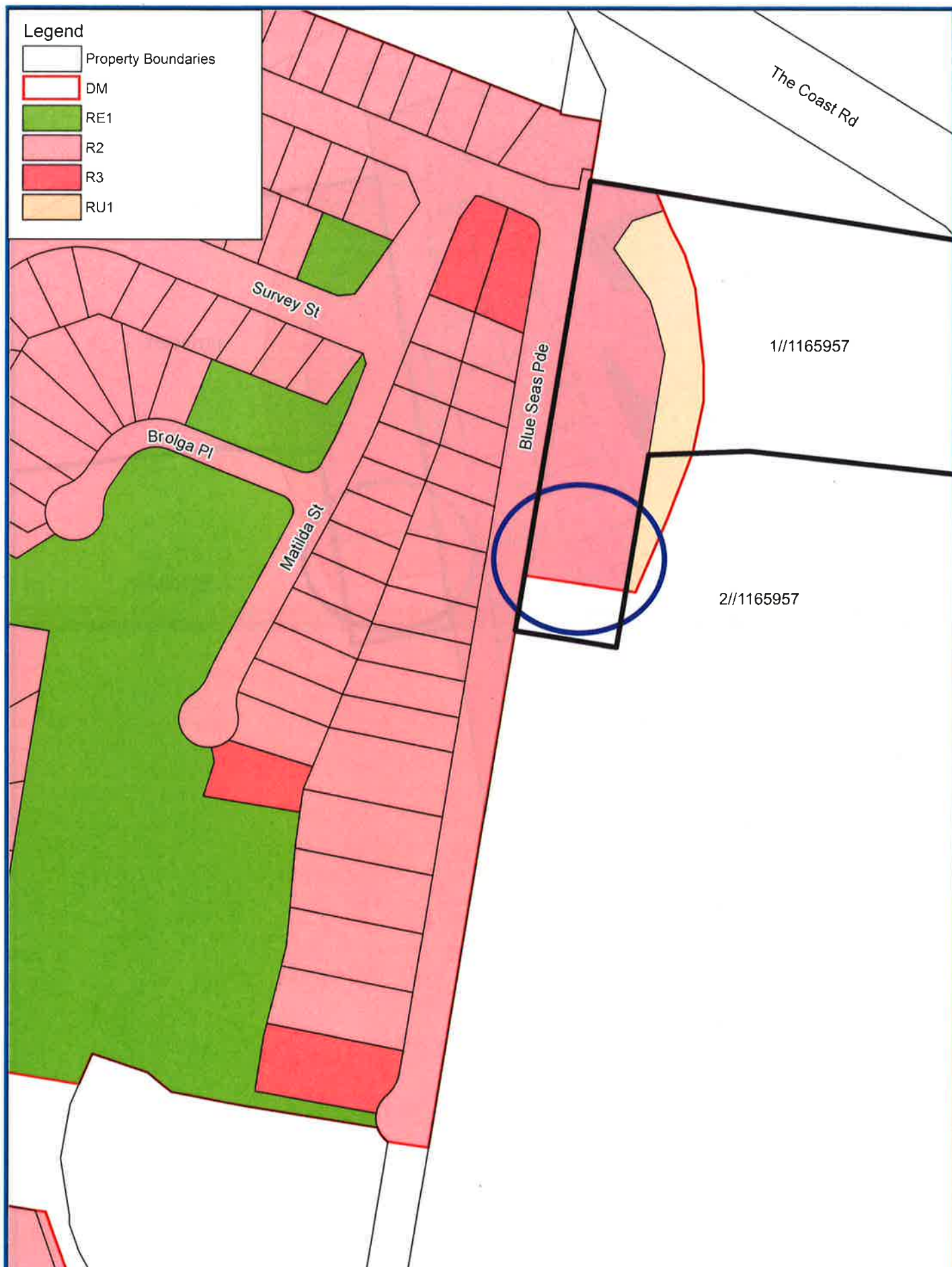
**Current Land Zoning Map -
Blue Seas Parade, Lennox Head**



DISCLAIMER © NSW Spatial Services 2018
Although all care is taken in the preparation of this plan, Ballina Shire Council accepts no responsibility for any misprints, errors, omissions or inaccuracies.
The information contained within this plan is for pictorial representation only. Do not scale. Accurate measurements should be undertaken by survey.

**Printed
15/02/2018**

ballina
shire council

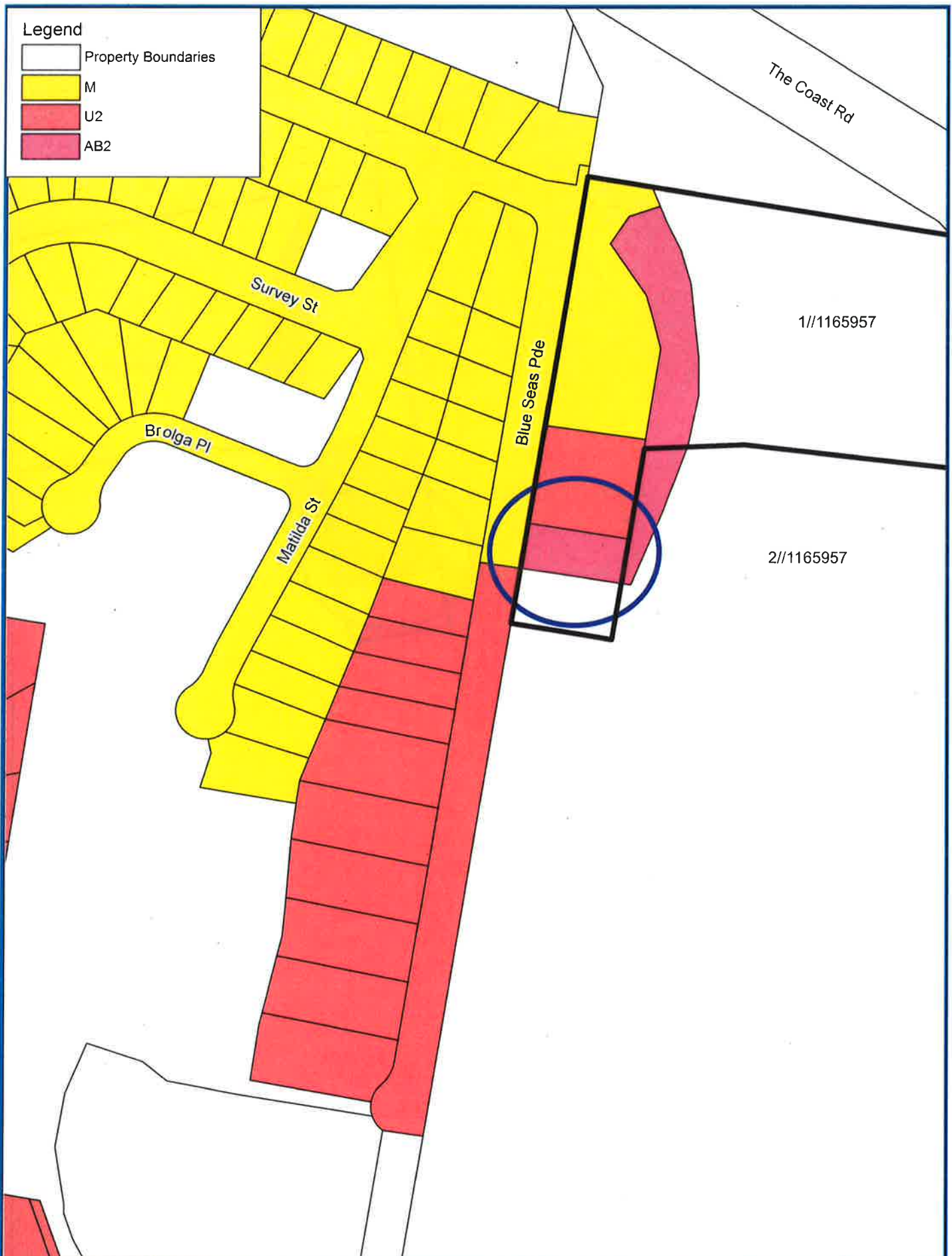


Proposed Land Zoning Map - Blue Seas Parade, Lennox Head



DISCLAIMER
Although all care is taken in the preparation of this plan, Ballina Shire Council accepts no responsibility for any misprints, errors, omissions or inaccuracies. The information contained within this plan is for pictorial representation only. Do not scale. Accurate measurements should be undertaken by survey.

Printed
15/02/2018

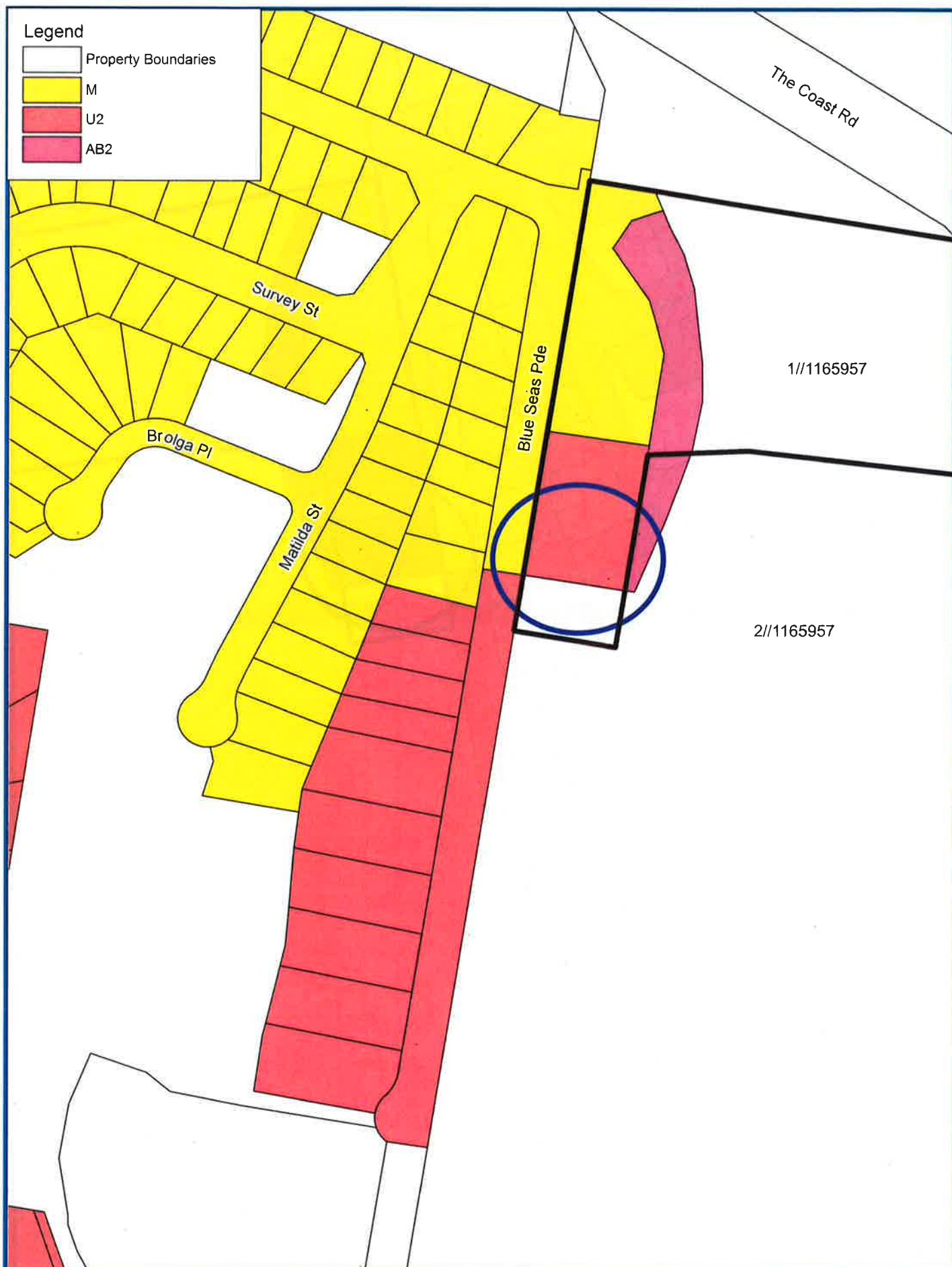


Current Minimum Lot Size Map - Blue Seas Parade, Lennox Head

DISCLAIMER
Although all care is taken in the preparation of this plan, Ballina Shire Council accepts no responsibility for any misprints, errors, omissions or inaccuracies.
The information contained within this plan is for pictorial representation only. Do not scale. Accurate measurements should be undertaken by survey.

Printed
15/02/2018







Proposed Minimum Lot Size Map - Blue Seas Parade, Lennox Head



DISCLAIMER © NSW Spatial Services 2018
Although all care is taken in the preparation of this plan, Ballina Shire Council accepts no responsibility for any misprints, errors, omissions or inaccuracies.
The information contained within this plan is for pictorial representation only. Do not scale. Accurate measurements should be undertaken by survey.

Printed
15/02/2018

Legend

-  Property Boundaries
-  Max Building Height (8.5m)



**Current Height of Building Map -
Blue Seas Parade, Lennox Head**



DISCLAIMER ©NCW Spatial Services 2010
Although all care is taken in the preparation of this plan, Ballina Shire Council accepts no responsibility for any misprints, errors, omissions or inaccuracies.
The information contained within this plan is for pictorial representation only. Do not scale. Accurate measurements should be undertaken by survey.

**Printed
15/02/2018**

ballina
shire council



Proposed Height of Building Map - Blue Seas Parade, Lennox Head









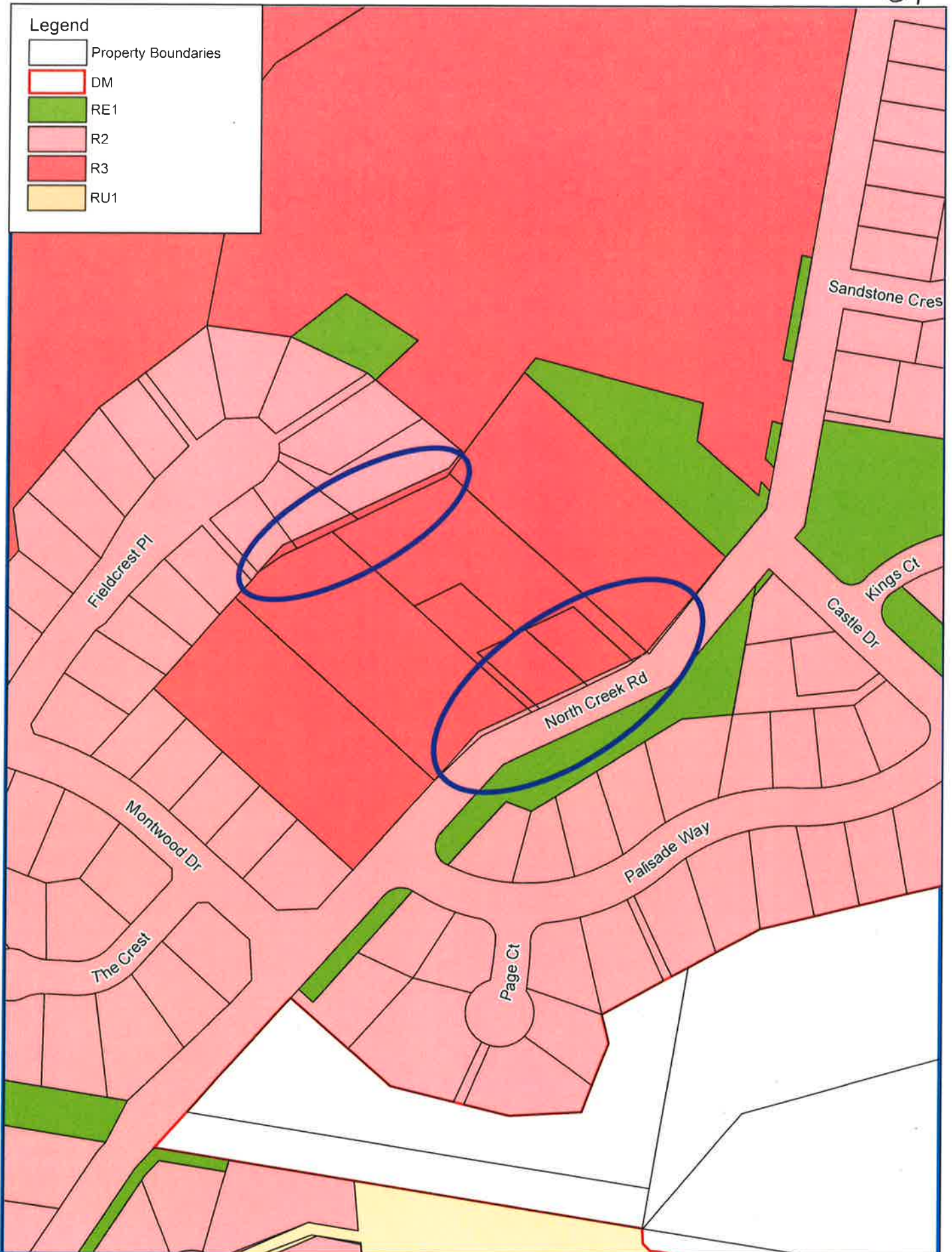
DISCLAIMER © NSW Spatial Services 2018
Although all care is taken in the preparation of this plan, Ballina Shire Council accepts no responsibility for any misprints, errors, omissions or inaccuracies. The information contained within this plan is for pictorial representation only. Do not scale. Accurate measurements should be undertaken by survey.

Printed
15/02/2018

ballina
shire council

Legend

-  Property Boundaries
-  DM
-  RE1
-  R2
-  R3
-  RU1









**Current Land Zoning Map -
North Creek Road, Lennox Head**

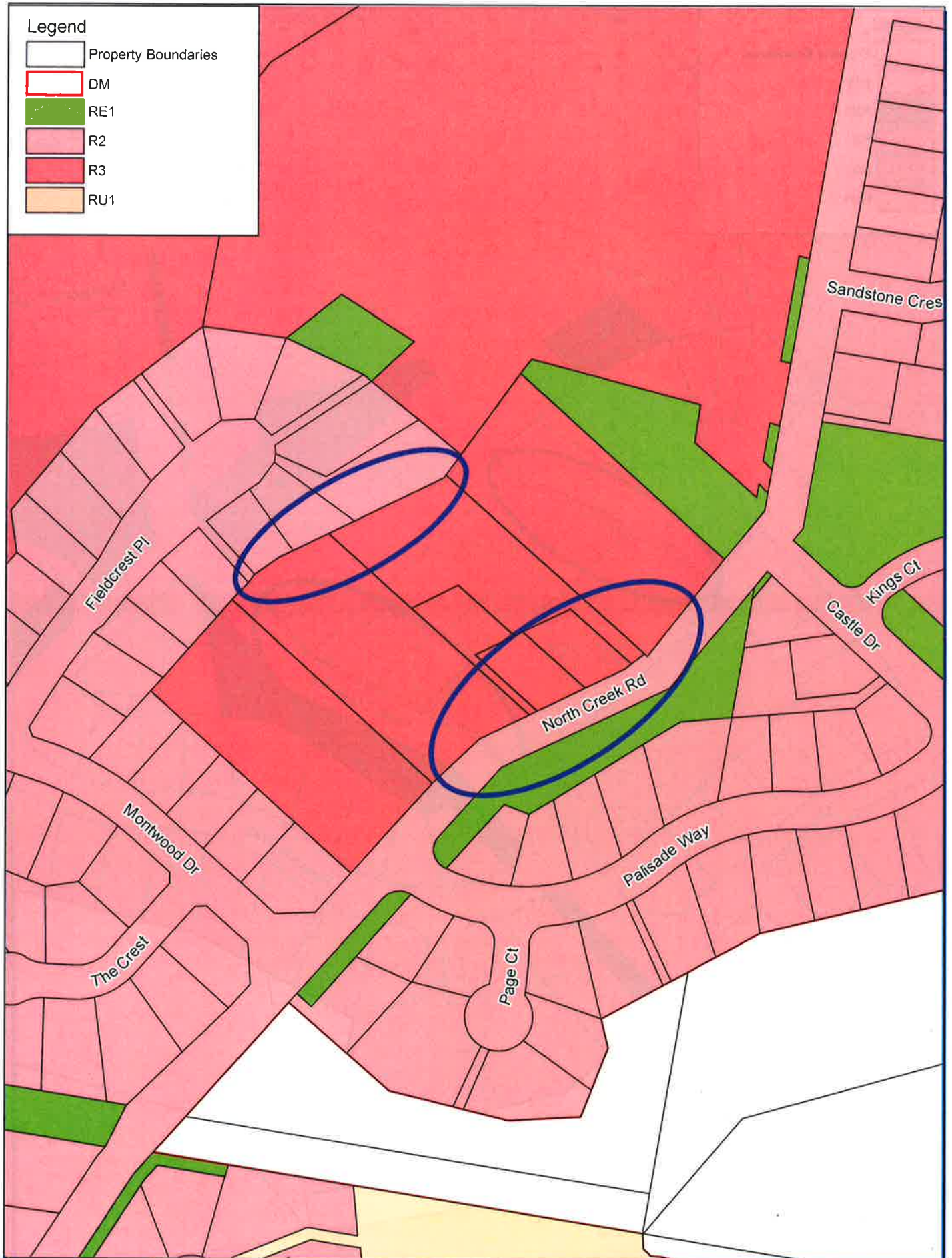


DISCLAIMER
© NSW Spatial Services 2018
Although all care is taken in the preparation of this plan, Ballina Shire Council accepts no responsibility for any misprints, errors, omissions or inaccuracies.
The information contained within this plan is for pictorial representation only. Do not scale. Accurate measurements should be undertaken by survey.

**Printed
16/02/2018**

Legend

-  Property Boundaries
-  DM
-  RE1
-  R2
-  R3
-  RU1





Proposed Land Zoning Map - North Creek Road, Lennox Head

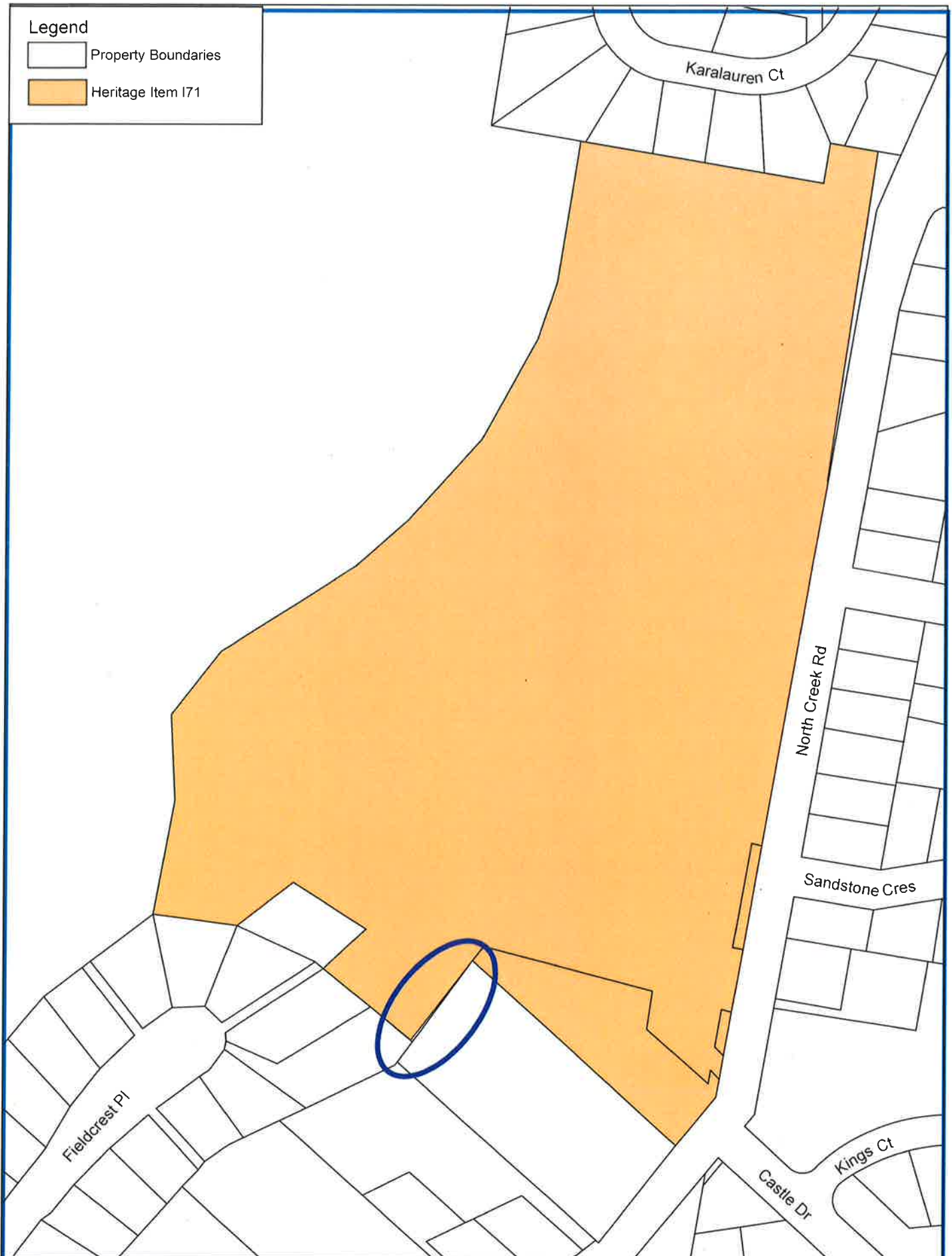


DISCLAIMER © NSW Spatial Services 2018
Although all care is taken in the preparation of this plan, Ballina Shire Council accepts no responsibility for any misprints, errors, omissions or inaccuracies.
The information contained within this plan is for pictorial representation only. Do not scale. Accurate measurements should be undertaken by survey.

Printed
16/02/2018

Legend

-  Property Boundaries
-  Heritage Item I71



**Current Heritage Map -
North Creek Road, Lennox Head**



DISCLAIMER © NSW Spatial Services 2010
Although all care is taken in the preparation of this plan, Ballina Shire Council accepts no responsibility for any misprints, errors, omissions or inaccuracies.
The information contained within this plan is for pictorial representation only. Do not scale. Accurate measurements should be undertaken by survey.

**Printed
16/02/2018**



- Legend
- Property Boundaries
 - Heritage Item 171





**Proposed Heritage Map -
North Creek Road, Lennox Head**

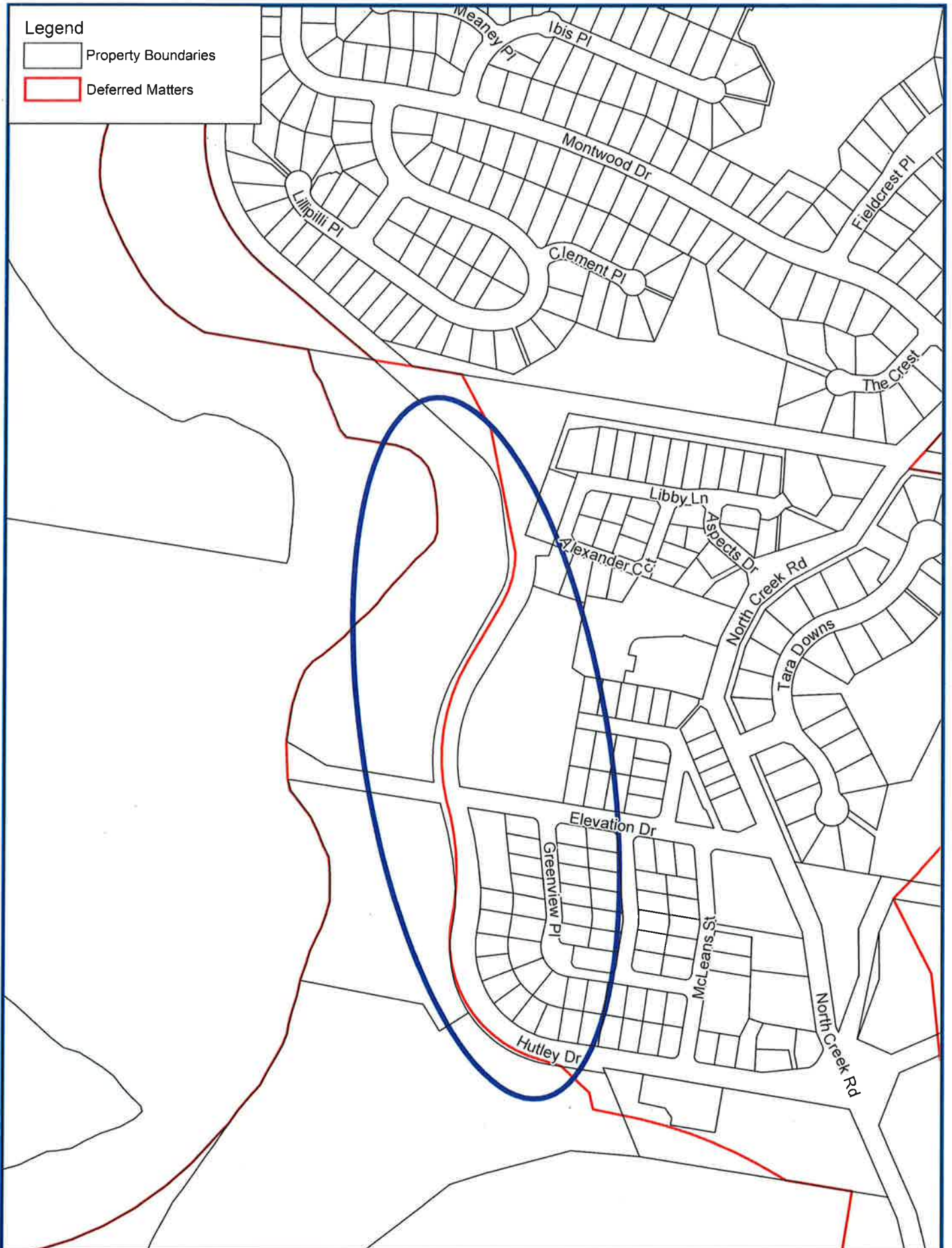


DISCLAIMER
Although all care is taken in the preparation of this plan, Ballina Shire Council accepts no responsibility for any misprints, errors, omissions or inaccuracies. The information contained within this plan is for pictorial representation only. Do not scale. Accurate measurements should be undertaken by survey.

Printed
16/02/2018

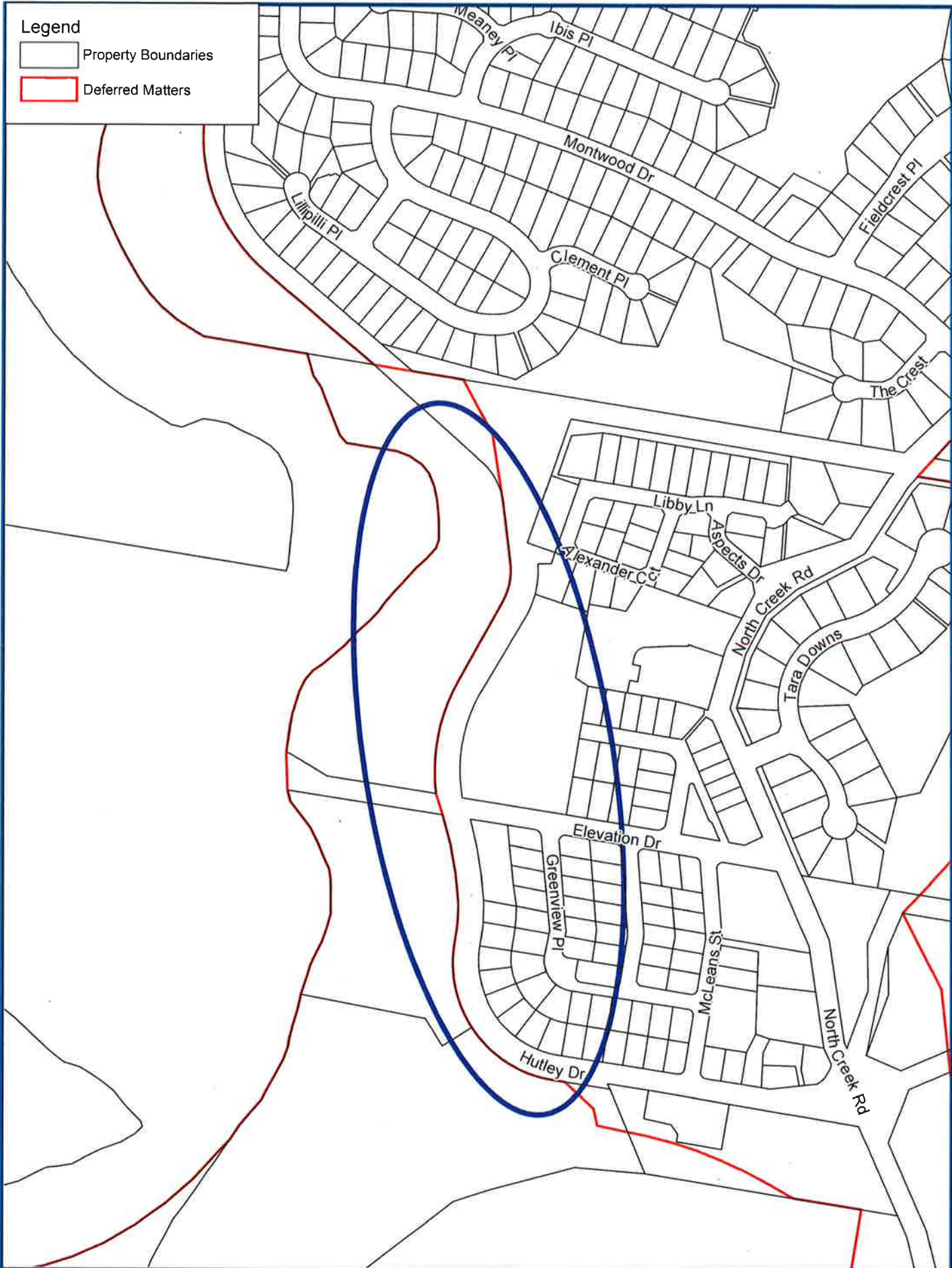
Legend

-  Property Boundaries
-  Deferred Matters



**Current Land Application Map -
Hutley Drive South, Lennox Head**





Legend

-  Property Boundaries
-  Deferred Matters










**Proposed Land Application Map -
Hutley Drive South, Lennox Head**

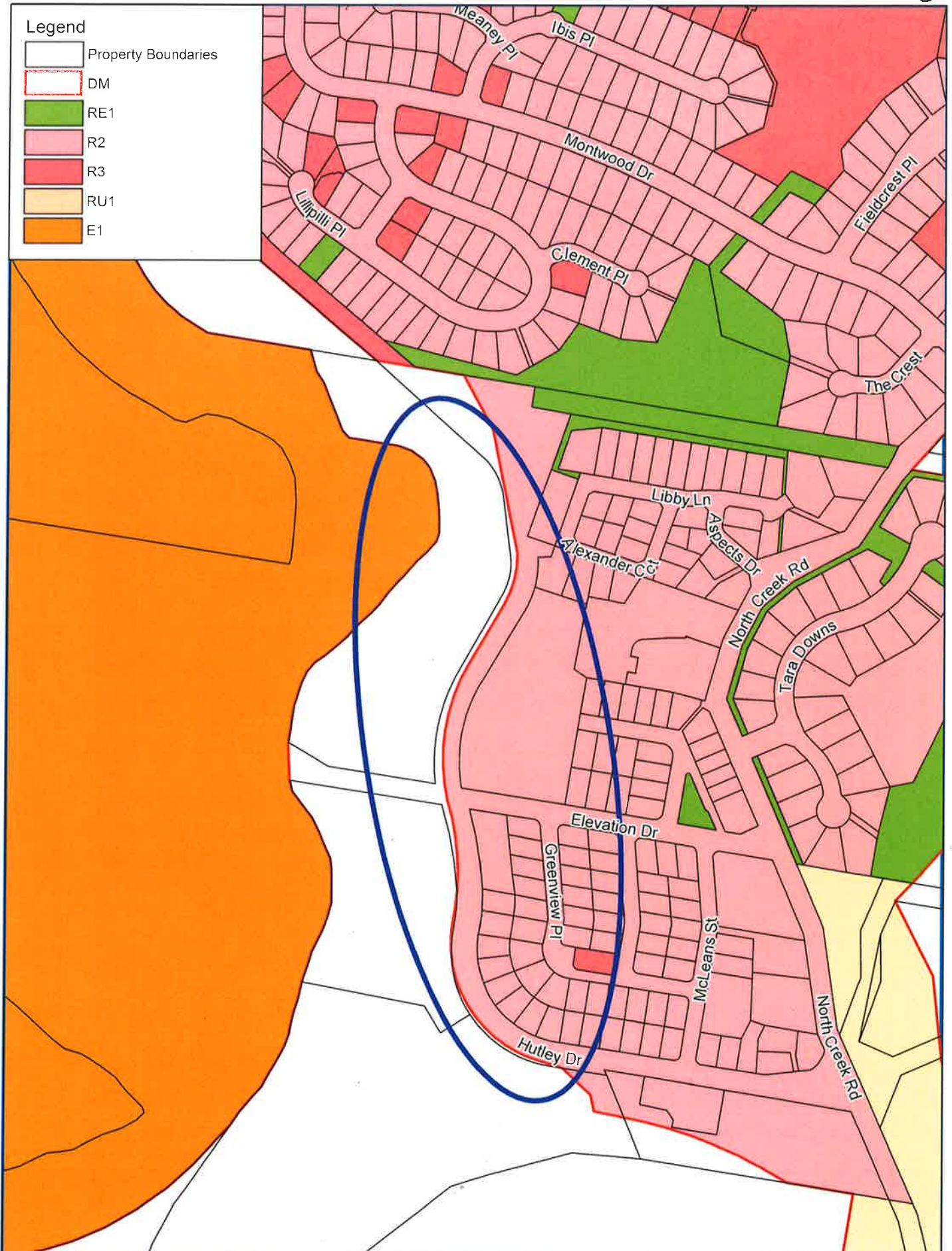


DISCLAIMER © NSW Spatial Services 2018
Although all care is taken in the preparation of this plan, Ballina Shire Council accepts no responsibility for any misprints, errors, omissions or inaccuracies.
The information contained within this plan is for pictorial representation only. Do not scale. Accurate measurements should be undertaken by survey.

**Printed
16/02/2018**

Legend

-  Property Boundaries
-  DM
-  RE1
-  R2
-  R3
-  RU1
-  E1

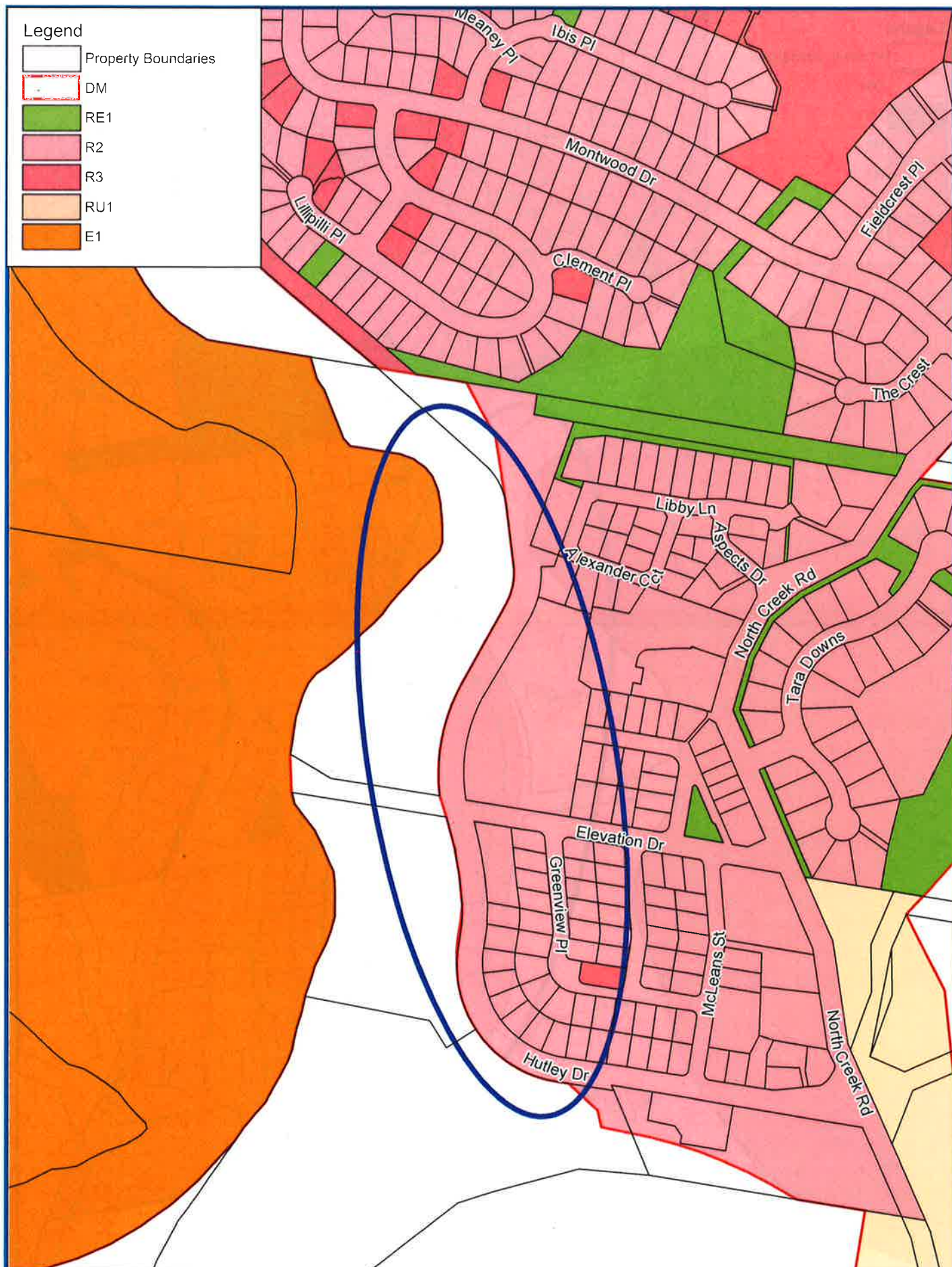


**Current Land Zoning Map -
Hutley Drive South, Lennox Head**



DISCLAIMER: Although all care is taken in the preparation of this plan, Ballina Shire Council accepts no responsibility for any misprints, errors, omissions or inaccuracies. The information contained within this plan is for pictorial representation only. Do not scale. Accurate measurements should be undertaken by survey.

Printed
16/02/2018

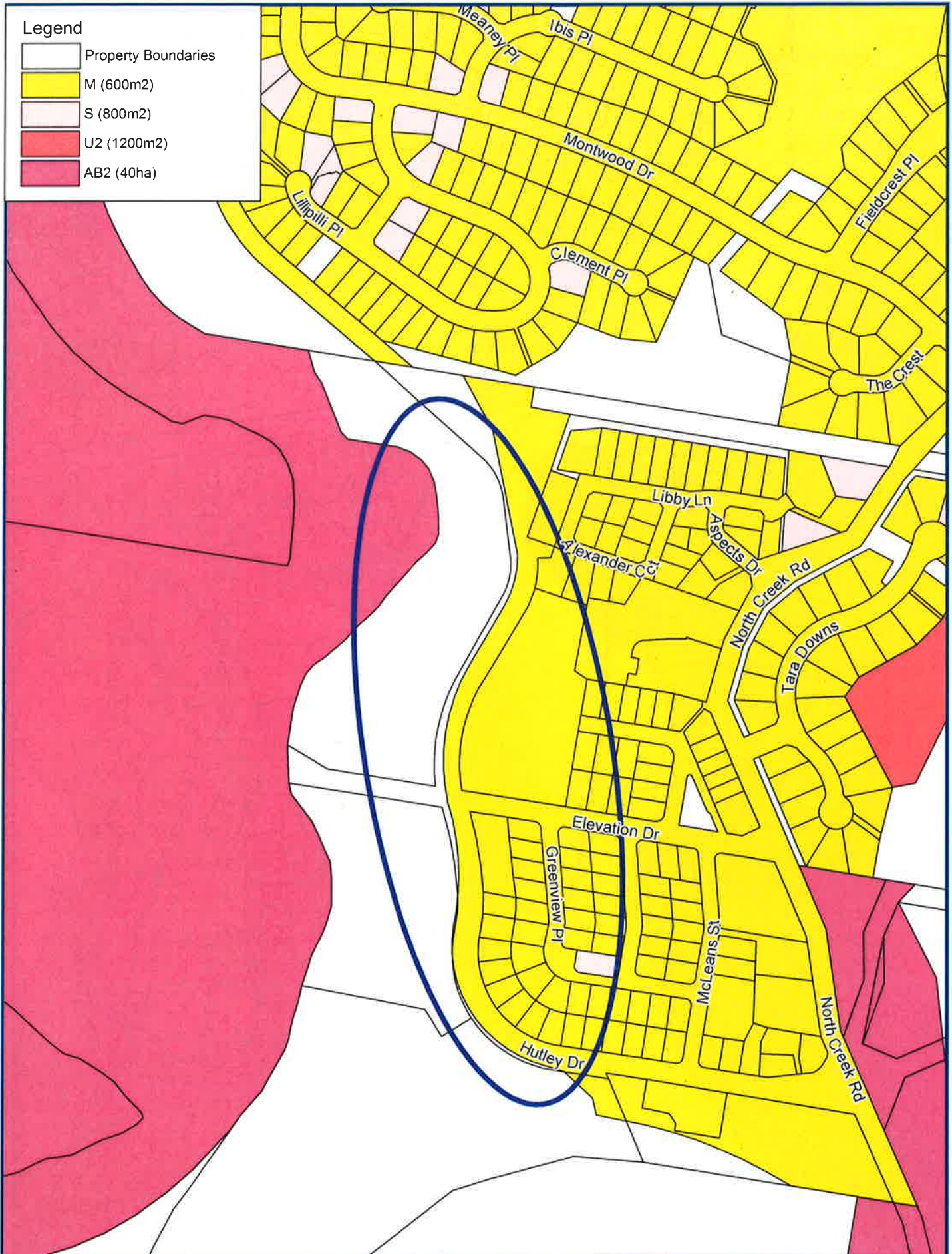


Proposed Land Zoning Map - Hutley Drive South, Lennox Head



DISCLAIMER © NSW Spatial Services 2018
Although all care is taken in the preparation of this plan, Ballina Shire Council accepts no responsibility for any misprints, errors, omissions or inaccuracies.
The information contained within this plan is for pictorial representation only. Do not scale. Accurate measurements should be undertaken by survey.

Printed
16/02/2018



Current Minimum Lot Size Map - Hutley Drive South, Lennox Head

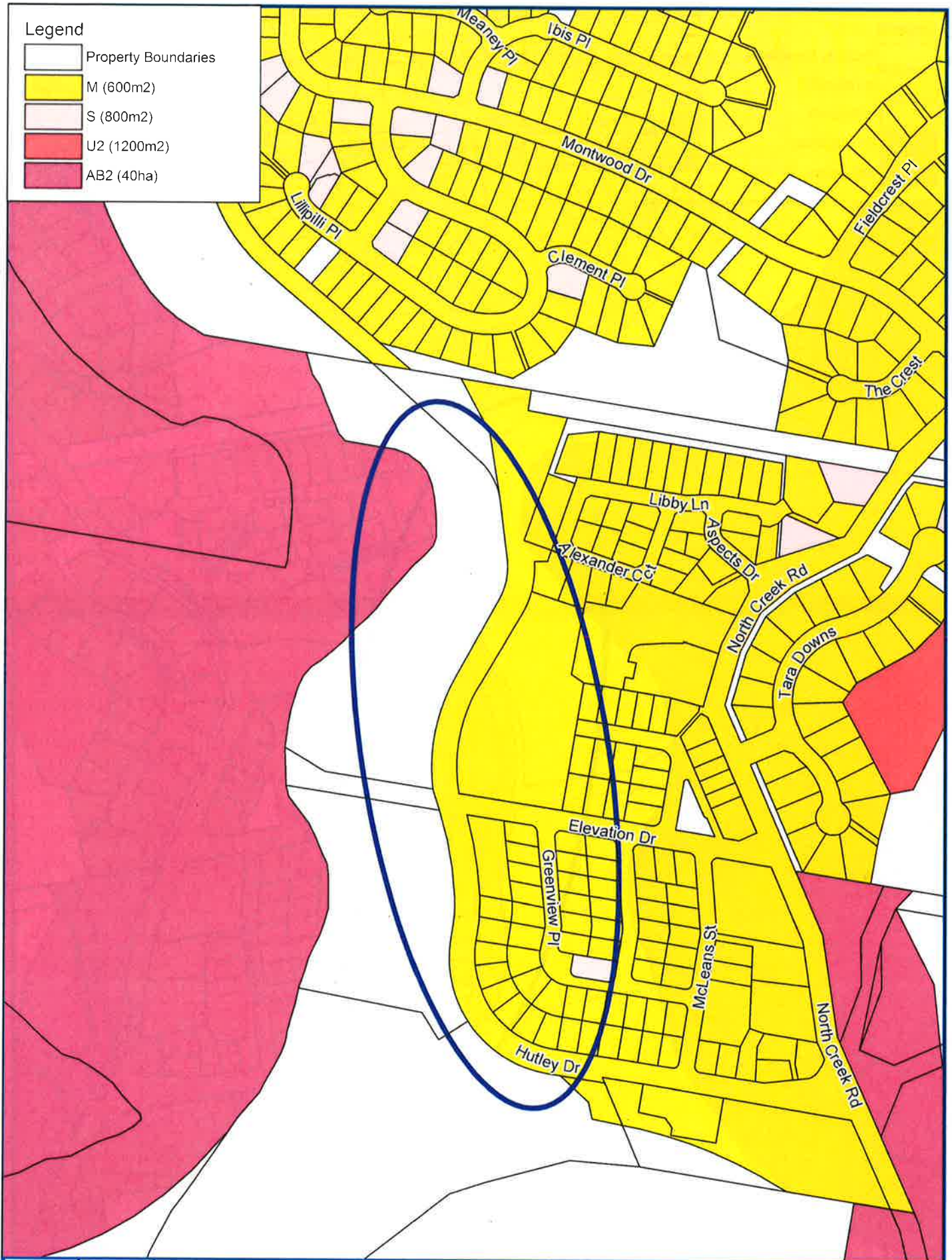


DISCLAIMER © NSW Spatial Services 2018
Although all care is taken in the preparation of this plan, Ballina Shire Council accepts no responsibility for any misprints, errors, omissions or inaccuracies.
The information contained within this plan is for pictorial representation only. Do not scale. Accurate measurements should be undertaken by survey.

Printed
16/02/2018

Legend

-  Property Boundaries
-  M (600m²)
-  S (800m²)
-  U2 (1200m²)
-  AB2 (40ha)

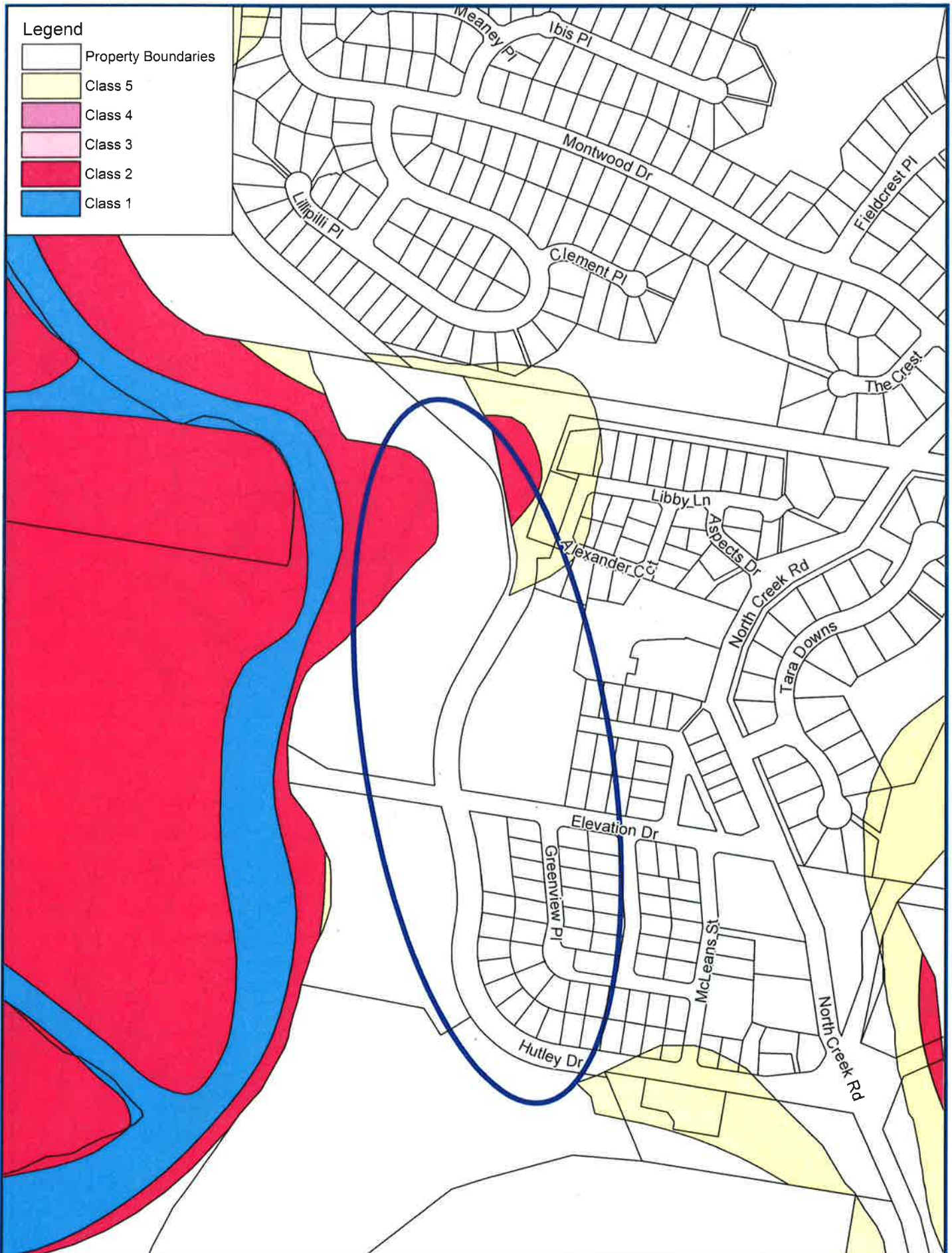


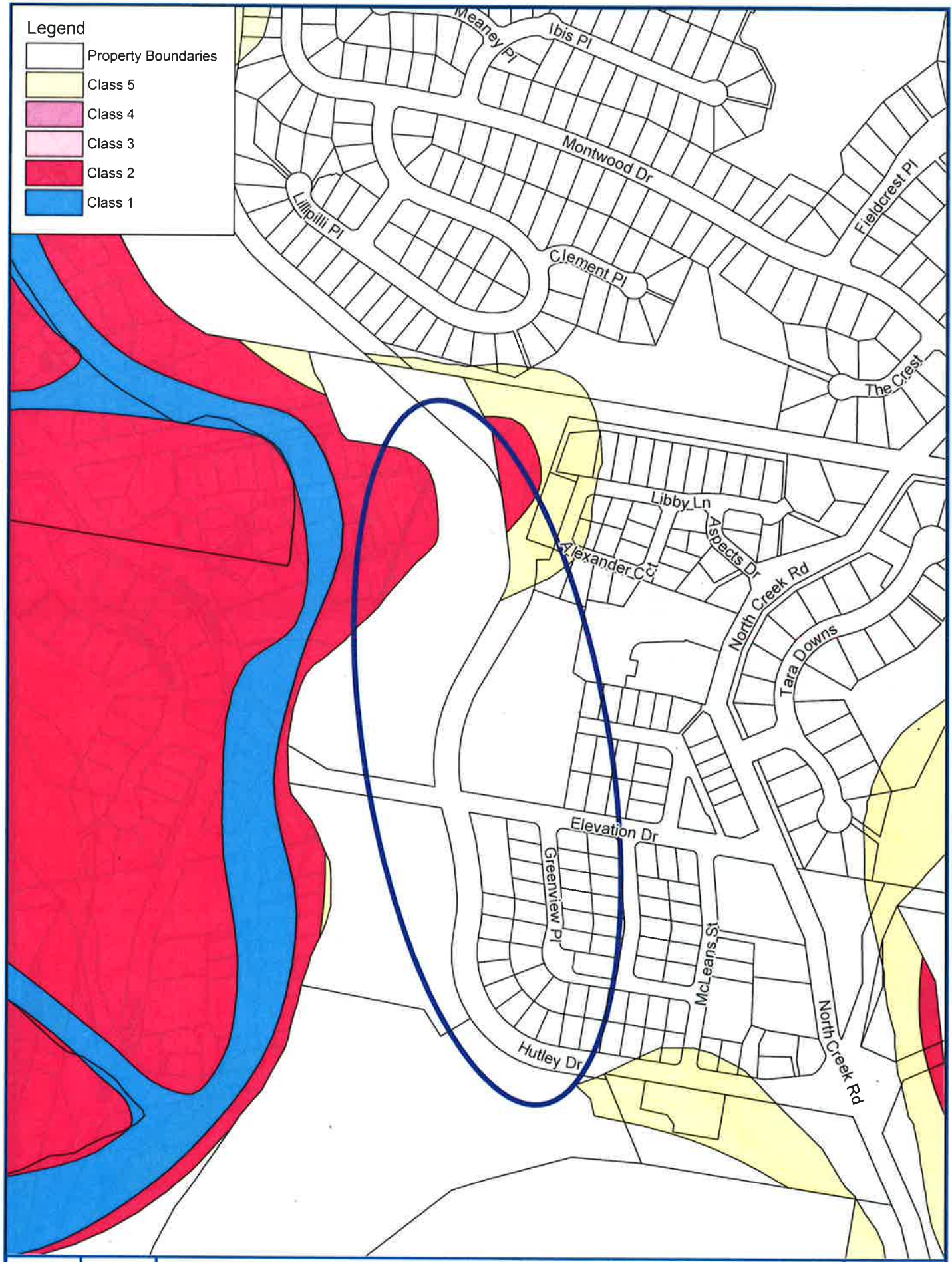
Proposed Minimum Lot Size Map - Hutley Drive South, Lennox Head



DISCLAIMER
Although all care is taken in the preparation of this plan, Ballina Shire Council accepts no responsibility for any misprints, errors, omissions or inaccuracies.
The information contained within this plan is for pictorial representation only. Do not scale. Accurate measurements should be undertaken by survey.

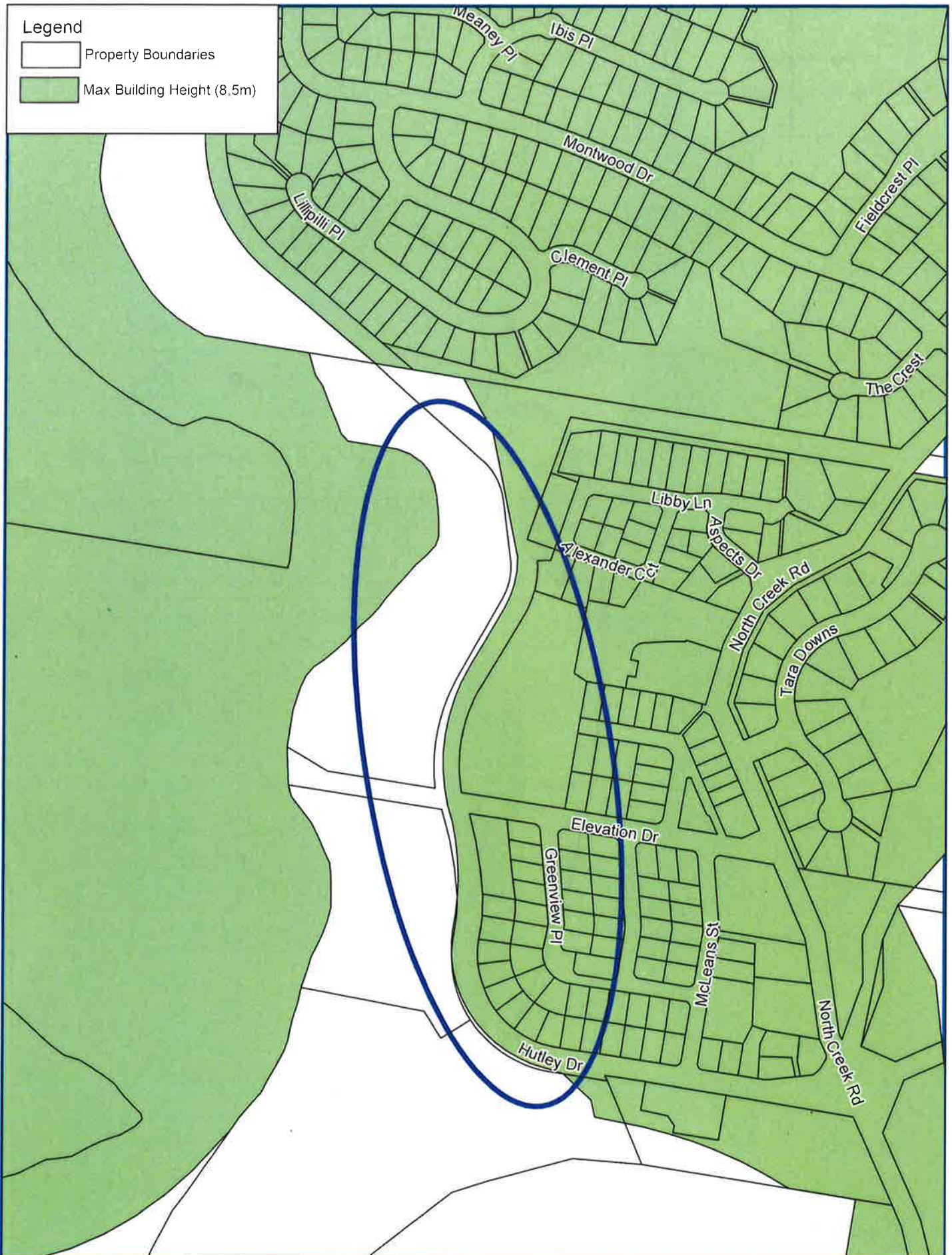
Printed
16/02/2018







Legend

- Property Boundaries
- Class 5
- Class 4
- Class 3
- Class 2
- Class 1



Legend

-  Property Boundaries
-  Max Building Height (8.5m)



Proposed Height of Building Map - Hutley Drive South, Lennox Head

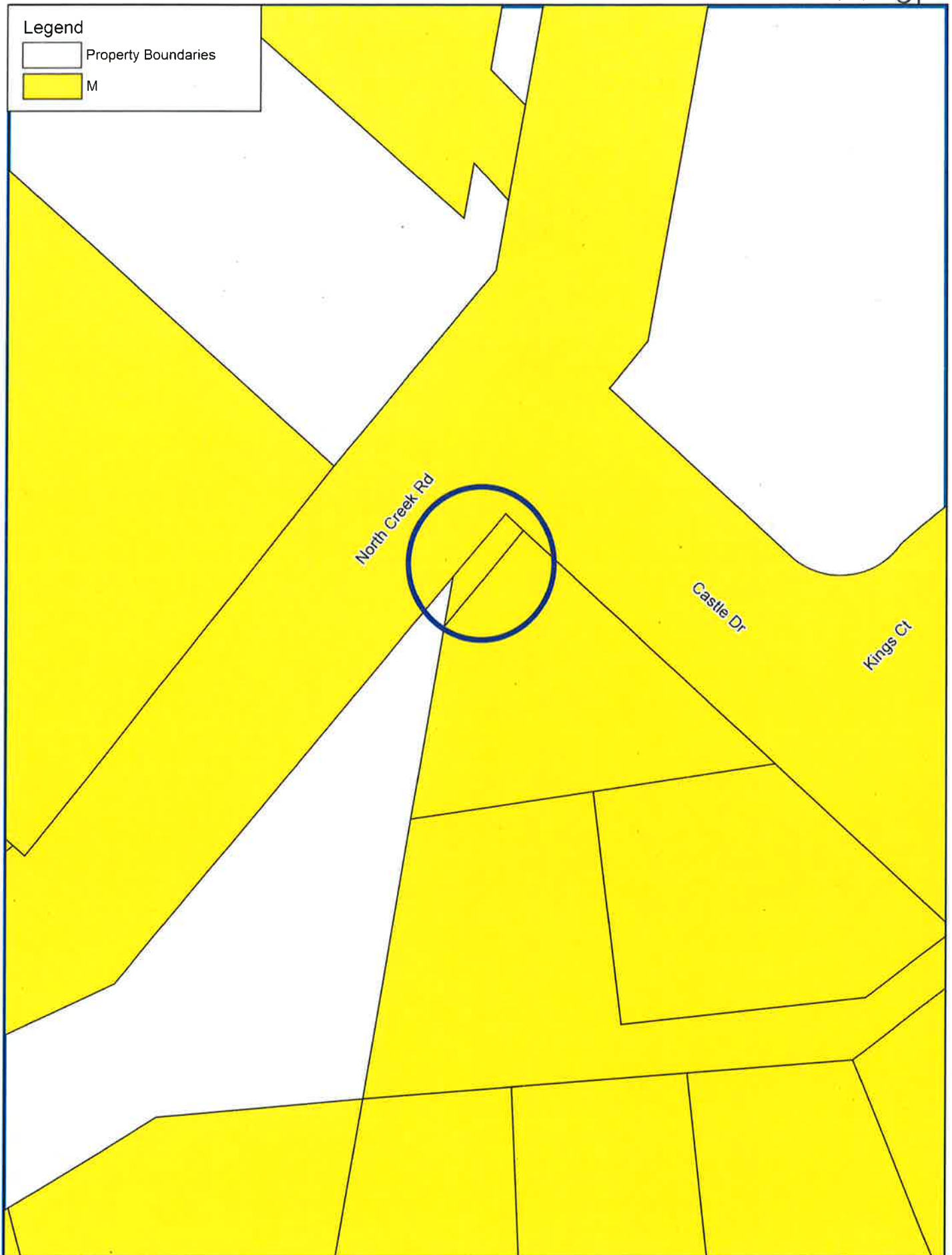


DISCLAIMER © NSW Spatial Services 2018
Although all care is taken in the preparation of this plan, Ballina Shire Council accepts no responsibility for any misprints, errors, omissions or inaccuracies.
The information contained within this plan is for pictorial representation only. Do not scale. Accurate measurements should be undertaken by survey.

Printed
16/02/2018

Legend

-  Property Boundaries
-  M



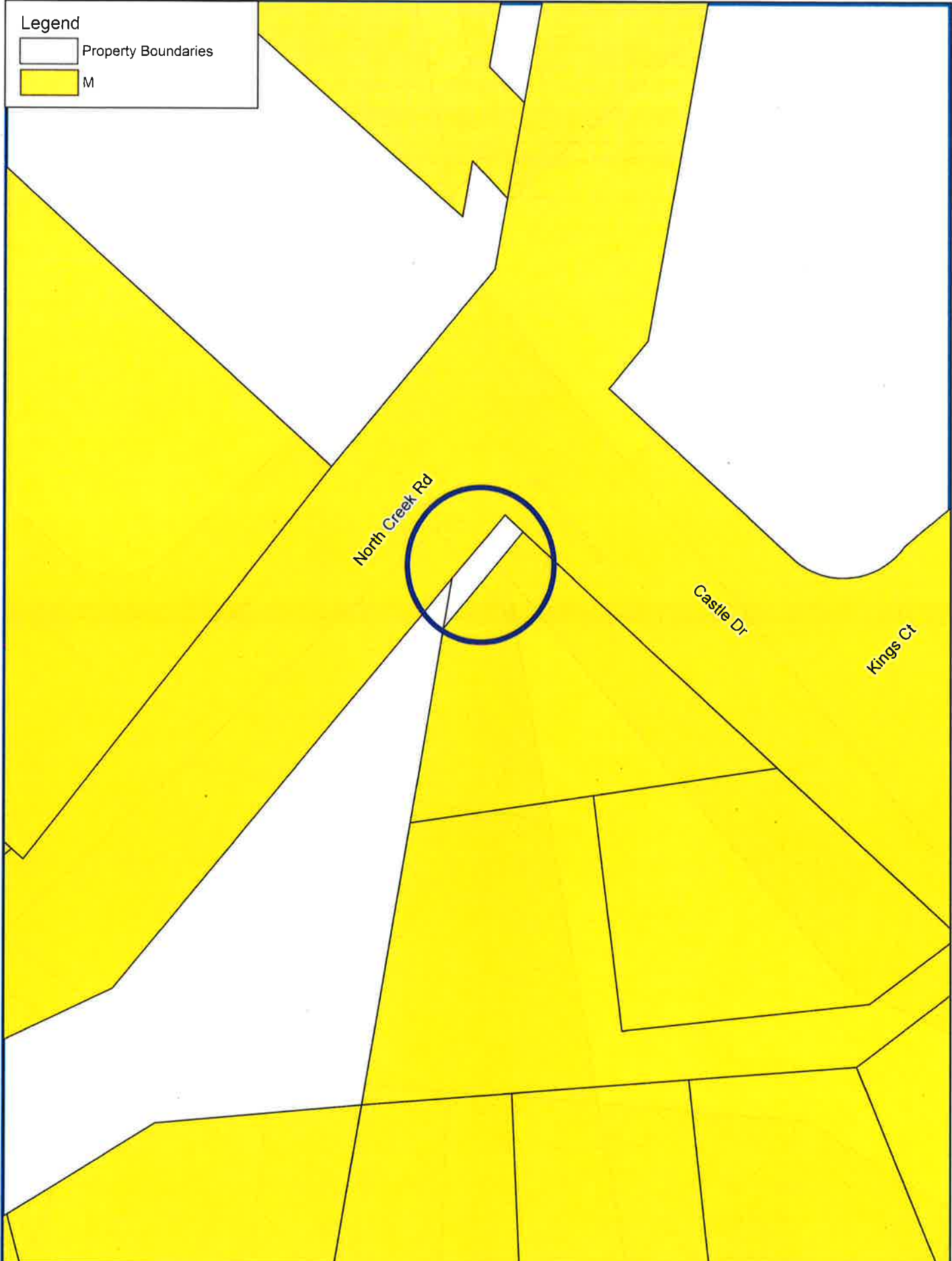
**Current Minimum Lot Size Map -
Castle Drive, Lennox Head**



DISCLAIMER © NSW Spatial Services 2018
Although all care is taken in the preparation of this plan, Ballina Shire Council accepts no responsibility for any misprints, errors, omissions or inaccuracies
The information contained within this plan is for pictorial representation only. Do not scale. Accurate measurements should be undertaken by survey.

Printed
16/02/2018

ballina
shire council



Legend



Property Boundaries



M









Proposed Minimum Lot Size Map -
Castle Drive, Lennox Head

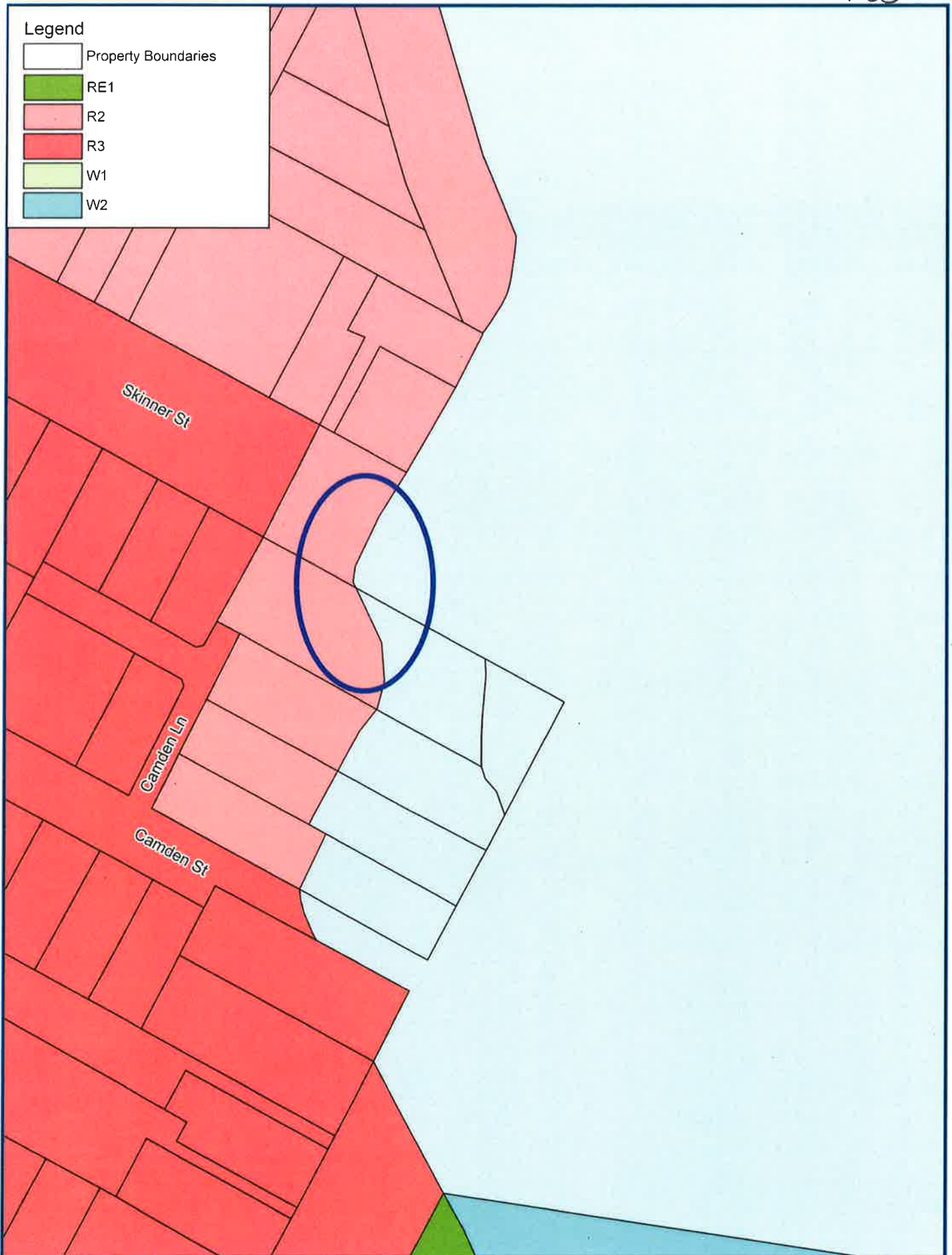


DISCLAIMER © NSW Spatial Services 2018
Although all care is taken in the preparation of this plan, Ballina Shire Council accepts no responsibility for any misprints, errors, omissions or inaccuracies.
The information contained within this plan is for pictorial representation only. Do not scale. Accurate measurements should be undertaken by survey.

Printed
16/02/2018

Legend

-  Property Boundaries
-  RE1
-  R2
-  R3
-  W1
-  W2



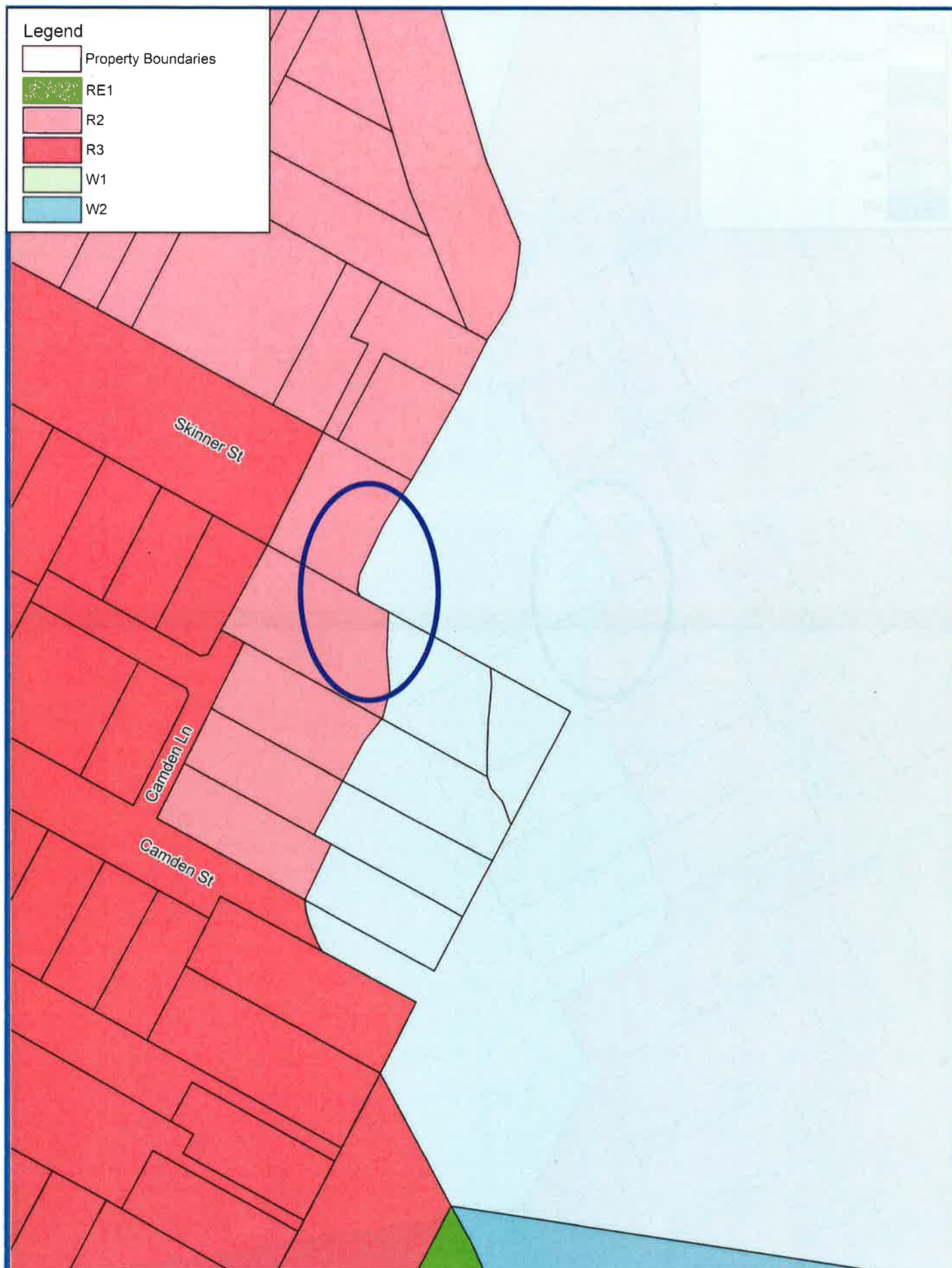
**Current Land Zoning Map -
Skinner Street, Ballina**



DISCLAIMER © NSW Spatial Services 2018
Although all care is taken in the preparation of this plan, Ballina Shire Council accepts no responsibility for any misprints, errors, omissions or inaccuracies.
The information contained within this plan is for pictorial representation only. Do not scale. Accurate measurements should be undertaken by survey.

Printed
16/02/2018

ballina
shire council

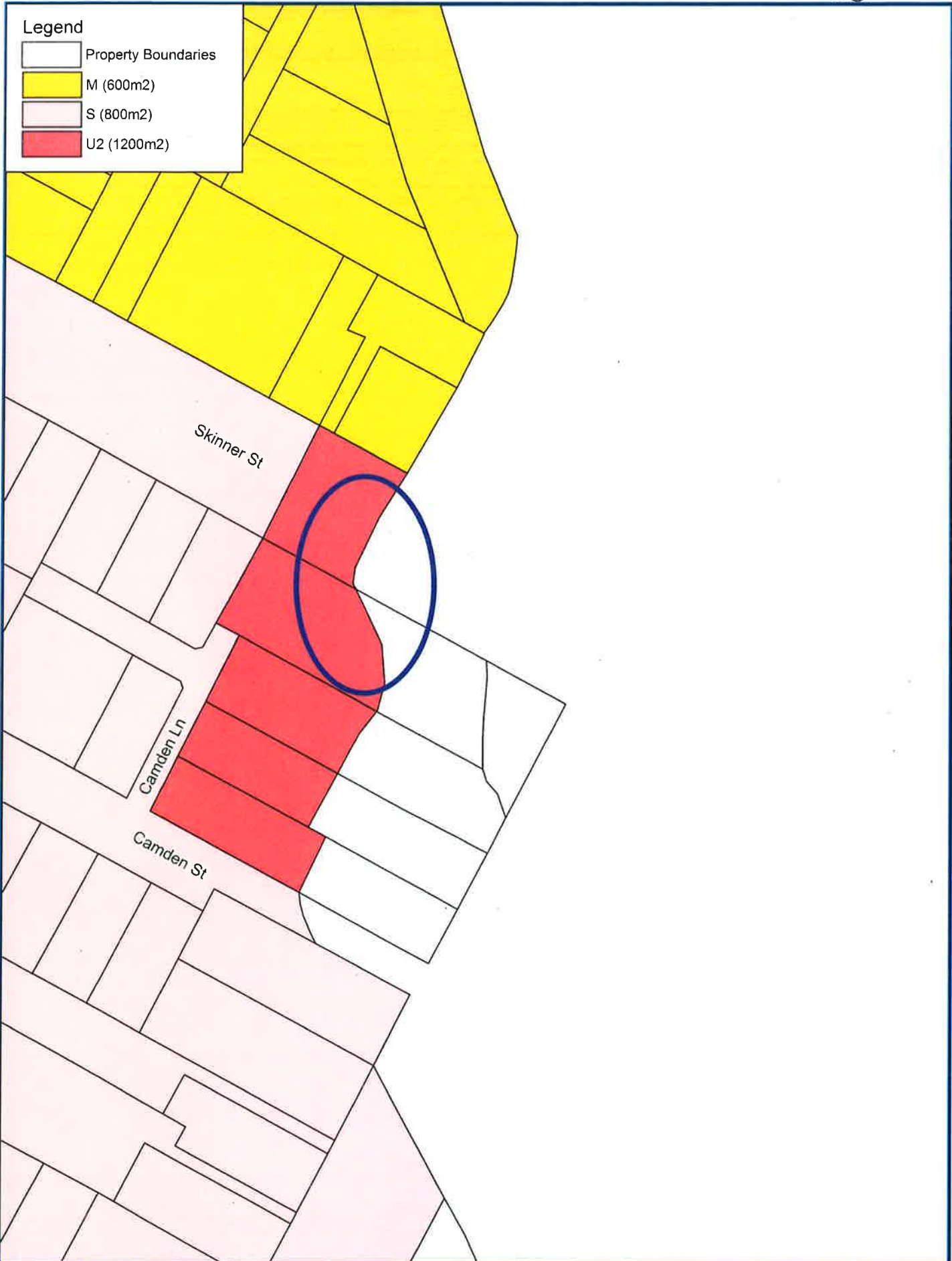


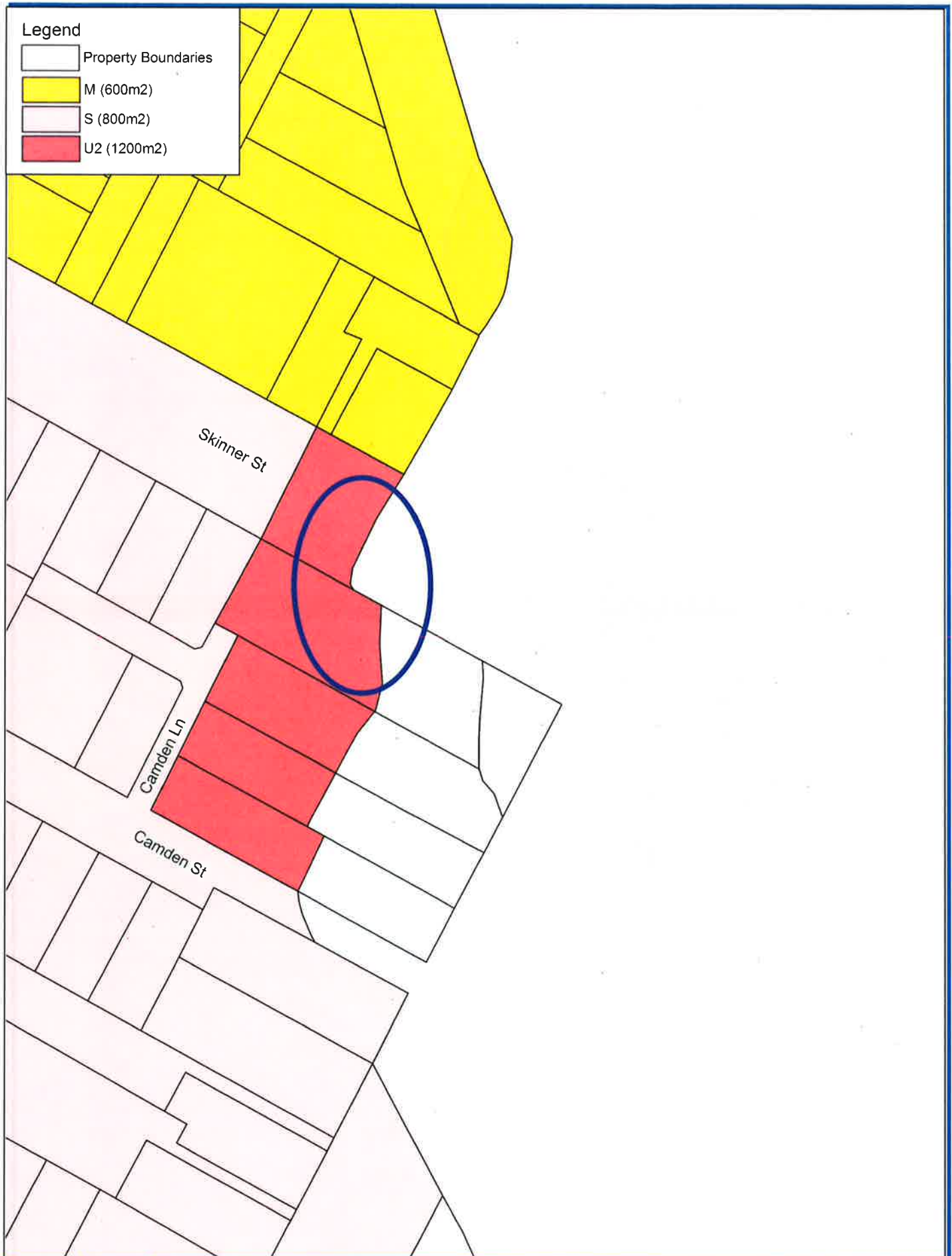
Proposed Land Zoning Map - Skinner Street, Ballina



DISCLAIMER © NSW Spatial Services 2018
Although all care is taken in the preparation of this plan, Ballina Shire Council accepts no responsibility for any misprints, errors, omissions or inaccuracies. The information contained within this plan is for pictorial representation only. Do not scale. Accurate measurements should be undertaken by survey.

Printed
15/02/2018





Proposed Minimum Lot Size Map - Skinner Street, Ballina









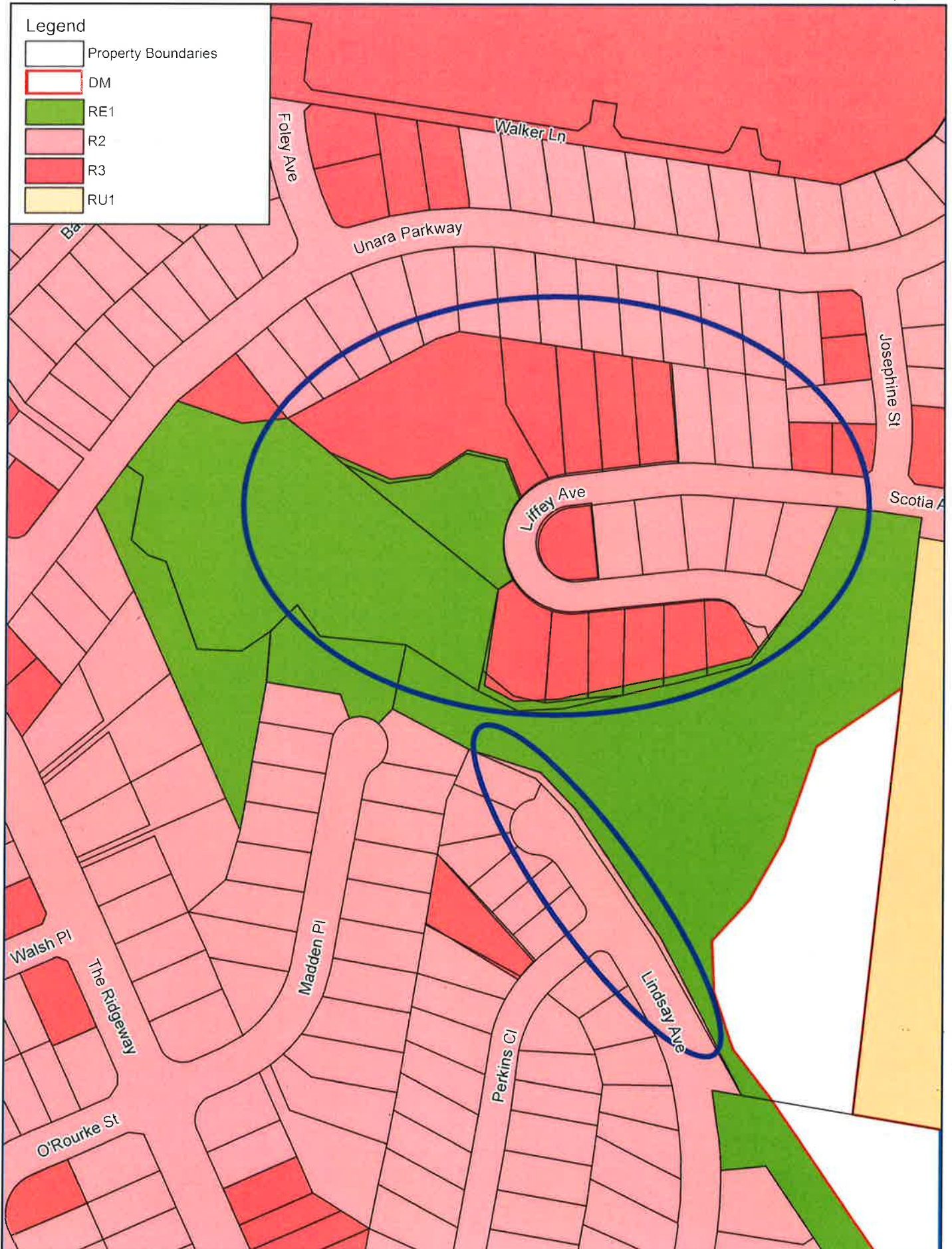
DISCLAIMER © NSW Spatial Services 2018
Although all care is taken in the preparation of this plan, Ballina Shire Council accepts no responsibility for any misprints, errors, omissions or inaccuracies.
The information contained within this plan is for pictorial representation only. Do not scale. Accurate measurements should be undertaken by survey.

Printed
15/02/2018

ballina
SHIRE COUNCIL

Legend

-  Property Boundaries
-  DM
-  RE1
-  R2
-  R3
-  RU1

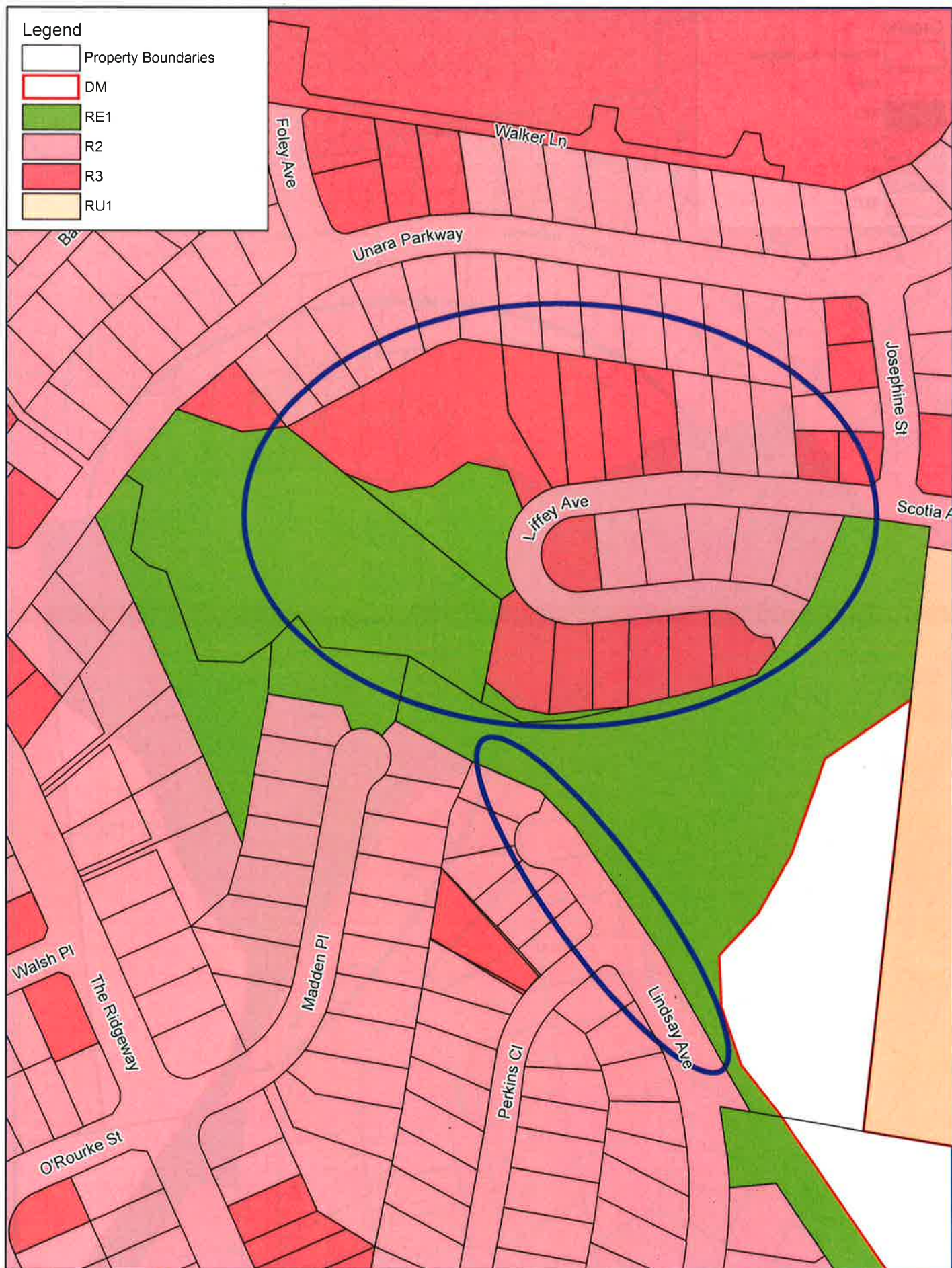


Current Land Zoning Map - Liffey Avenue, Cumbalum



DISCLAIMER © NSW Spatial Services 2018
Although all care is taken in the preparation of this plan, Ballina Shire Council accepts no responsibility for any misprints, errors, omissions or inaccuracies.
The information contained within this plan is for pictorial representation only. Do not scale. Accurate measurements should be undertaken by survey.

Printed
16/02/2018



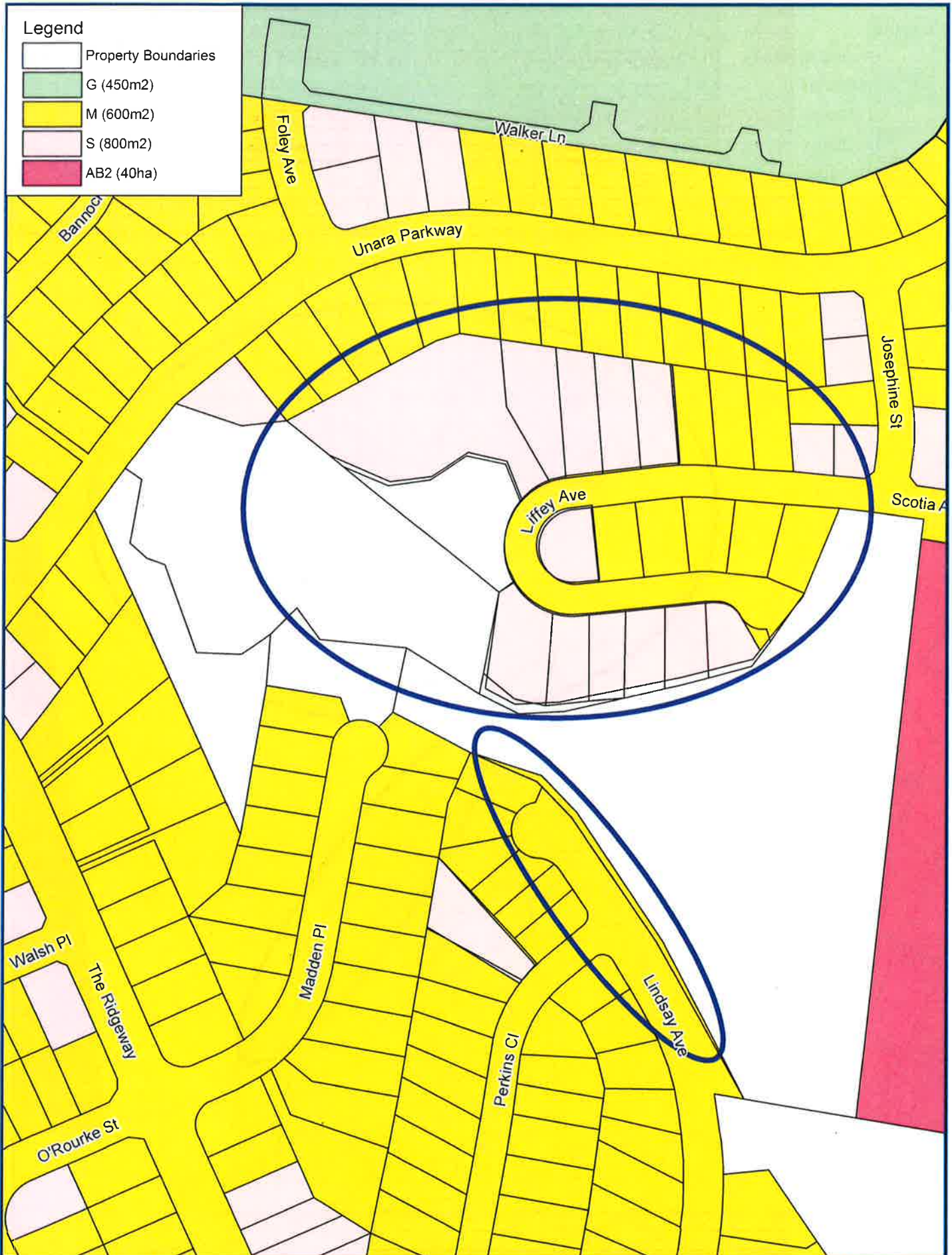
Proposed Land Zoning Map - Liffey Avenue, Cumbalum



DISCLAIMER © NSW Spatial Services 2018
Although all care is taken in the preparation of this plan, Ballina Shire Council accepts no responsibility for any misprints, errors, omissions or inaccuracies. The information contained within this plan is for pictorial representation only. Do not scale. Accurate measurements should be undertaken by survey.

Printed
16/02/2018

ballina
shire council



Legend

-  Property Boundaries
-  G (450m2)
-  M (600m2)
-  S (800m2)
-  AB2 (40ha)



**Current Minimum Lot Size Map -
Liffey Avenue, Cumbalum**

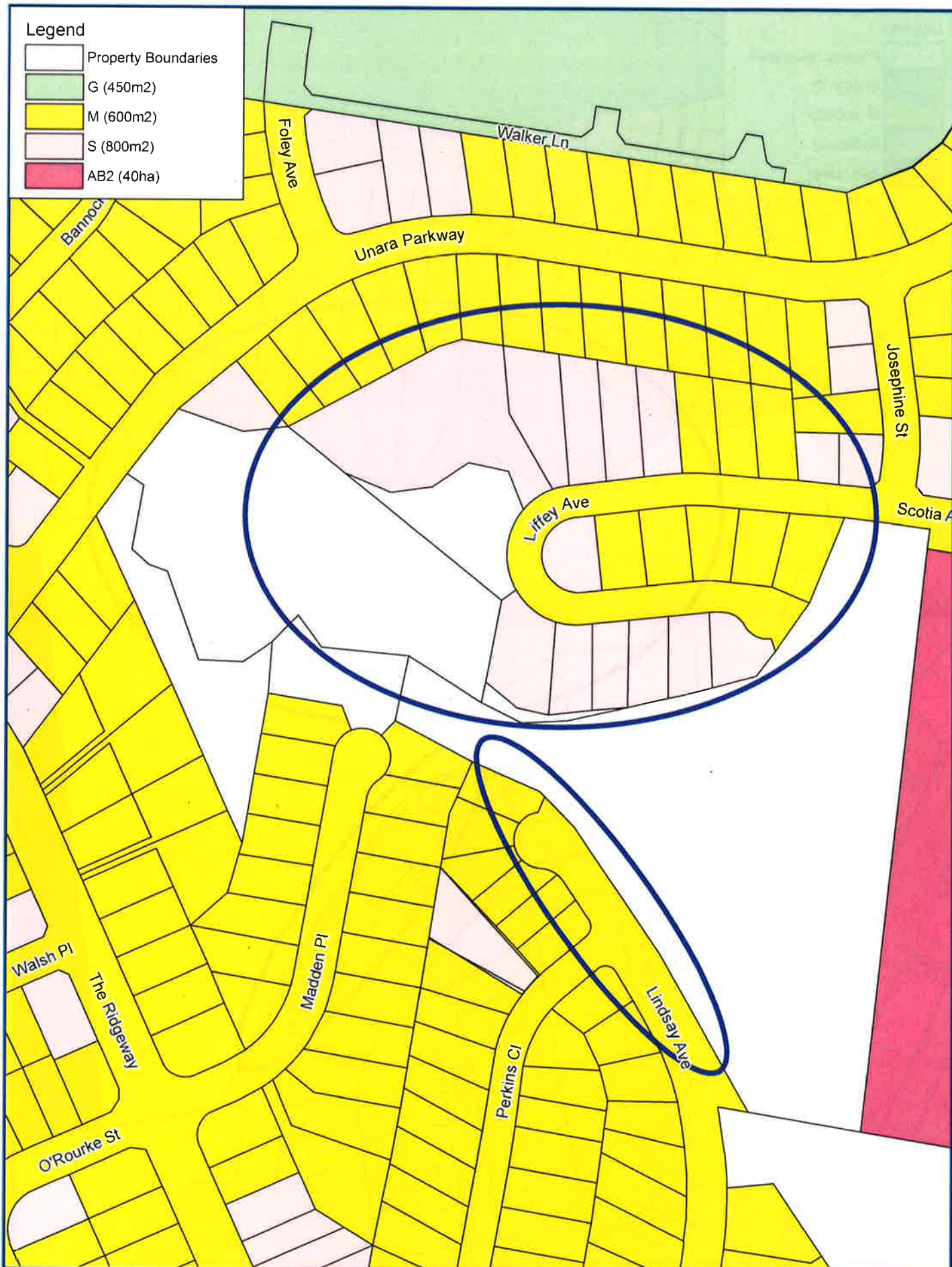


DISCLAIMER © NSW Spatial Services 2018
Although all care is taken in the preparation of this plan, Ballina Shire Council accepts no responsibility for any misprints, errors, omissions or inaccuracies.
The information contained within this plan is for pictorial representation only. Do not scale. Accurate measurements should be underlain by survey.

**Printed
16/02/2018**

Legend

-  Property Boundaries
-  G (450m²)
-  M (600m²)
-  S (800m²)
-  AB2 (40ha)



Proposed Minimum Lot Size Map - Liffey Avenue, Cumbalum

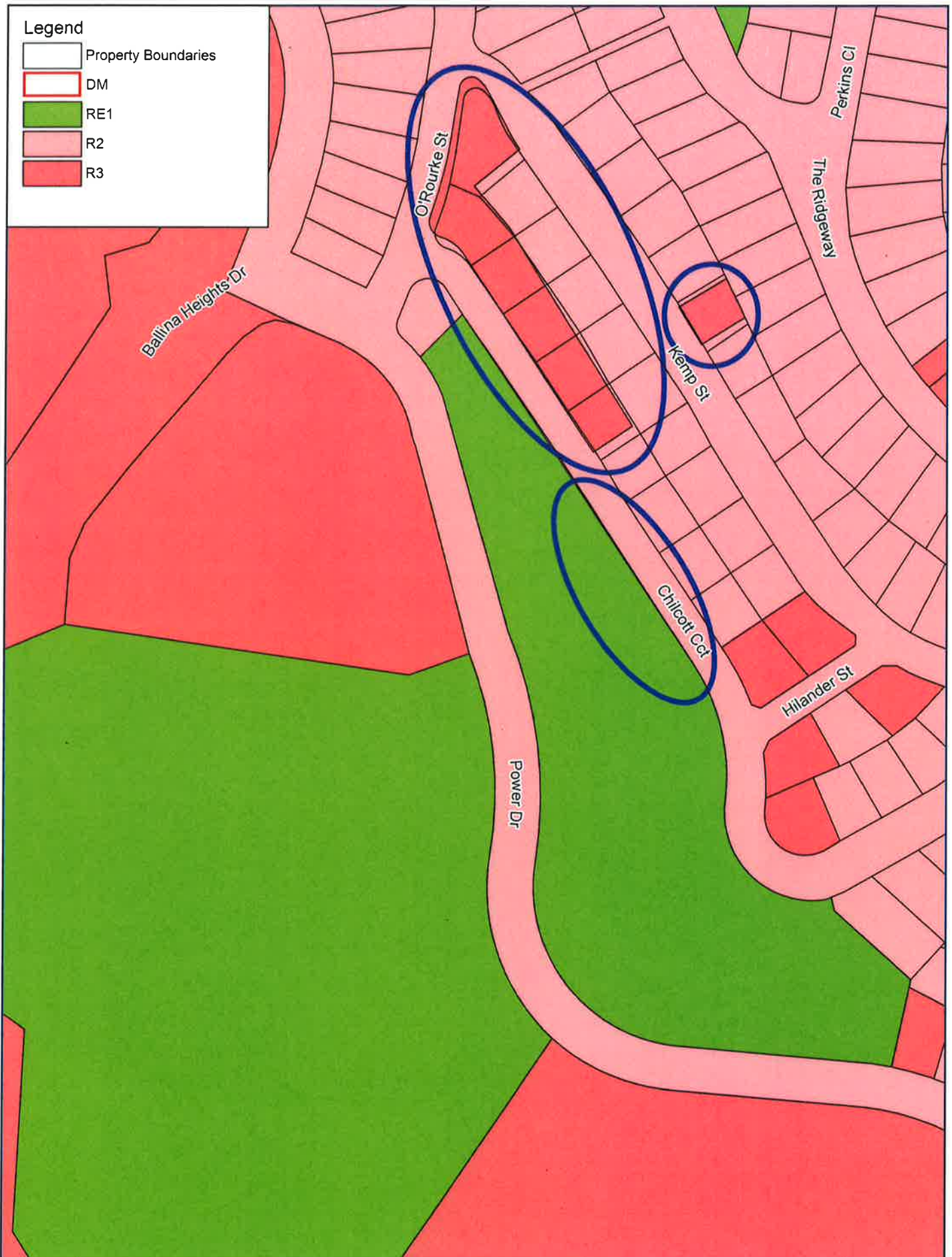


DISCLAIMER

© NSW Spatial Services 2018

Although all care is taken in the preparation of this plan, Ballina Shire Council accepts no responsibility for any misprints, errors, omissions or inaccuracies. The information contained within this plan is for pictorial representation only. Do not scale. Accurate measurements should be undertaken by survey.

Printed
16/02/2018



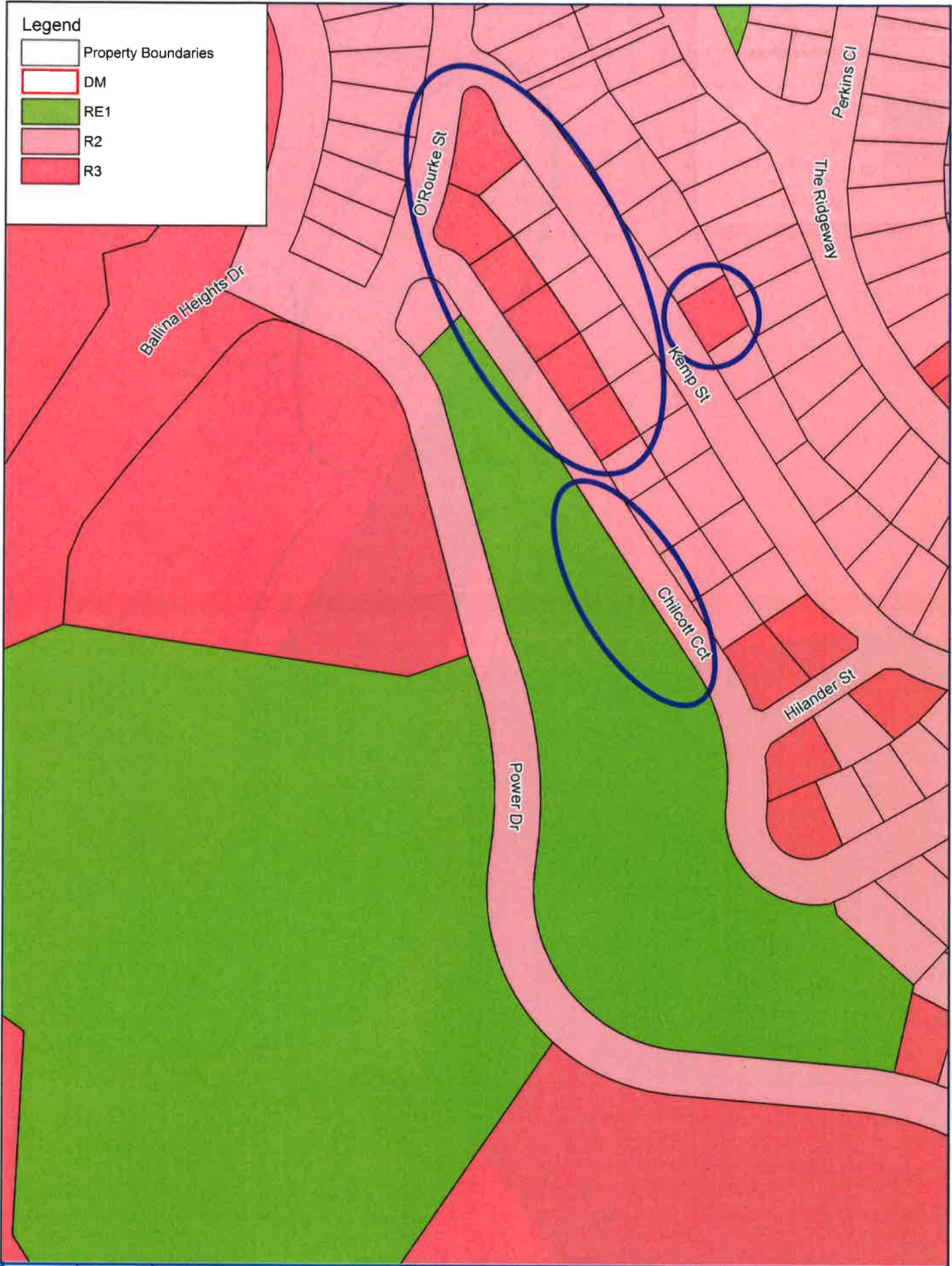
Current Land Zoning Map - Chilcott Circuit, Cumbalum



DISCLAIMER © NSW Spatial Services 2018
Although all care is taken in the preparation of this plan, Ballina Shire Council accepts no responsibility for any misprints, errors, omissions or inaccuracies.
The information contained within this plan is for pictorial representation only. Do not scale. Accurate measurements should be undertaken by survey.

**Printed
16/02/2018**

ballina
shire council



- Legend
- Property Boundaries
 - DM
 - RE1
 - R2
 - R3

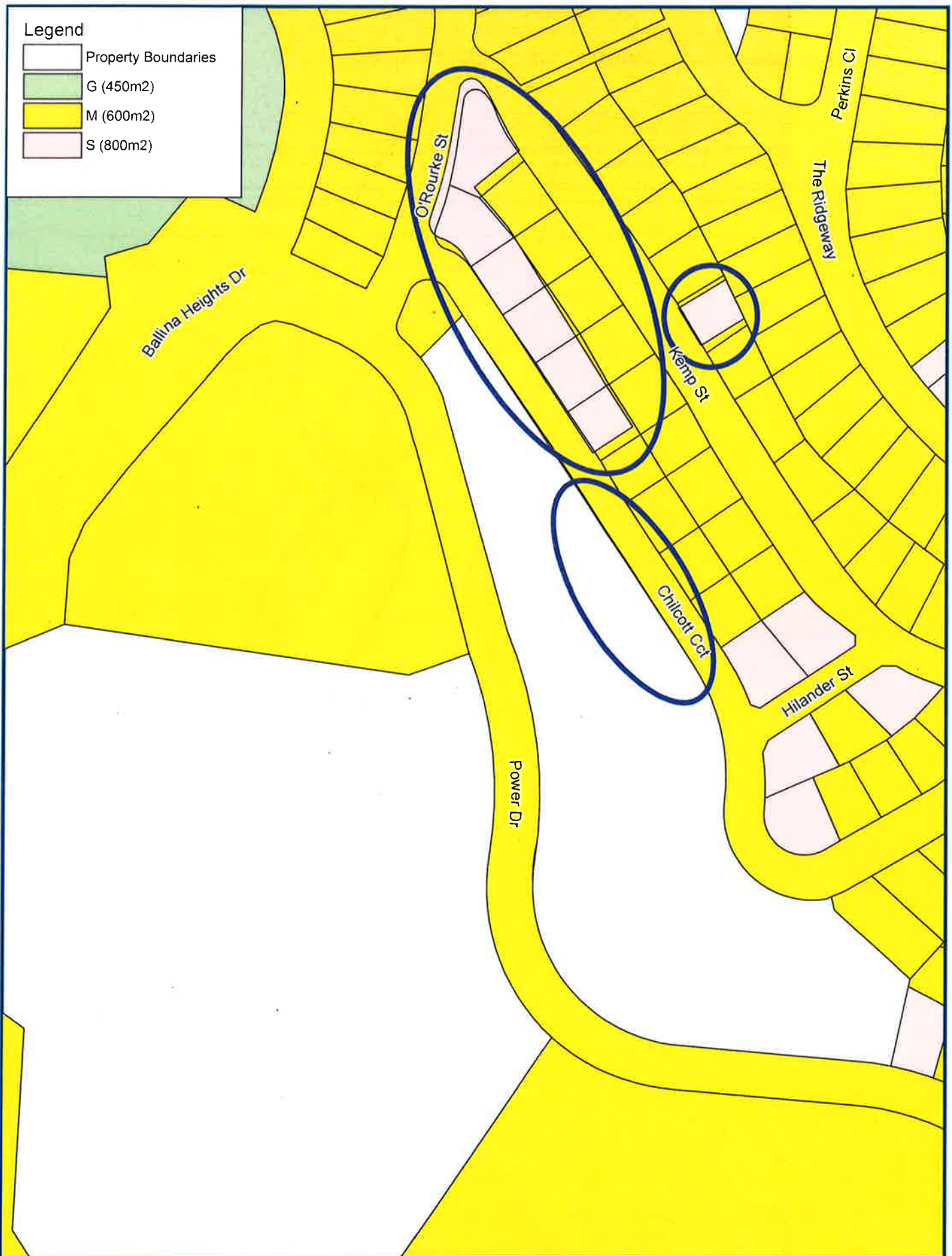


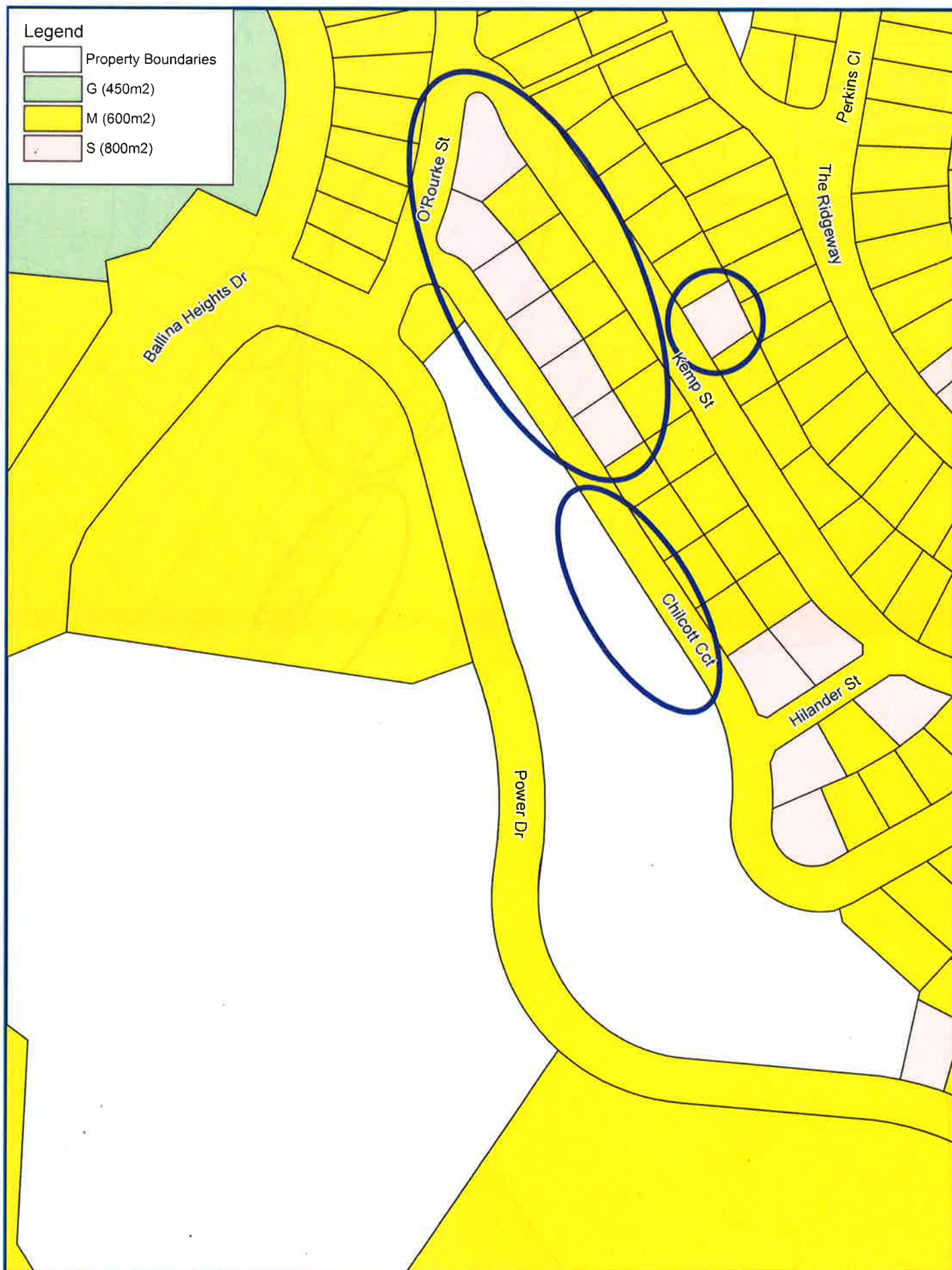
**Proposed Land Zoning Map -
Chilcott Circuit, Cumbalum**



DISCLAIMER © NSW Spatial Services 2018
Although all care is taken in the preparation of this plan, Ballina Shire Council accepts no responsibility for any misprints, errors, omissions or inaccuracies.
The information contained within this plan is for pictorial representation only. Do not scale. Accurate measurements should be undertaken by survey.

**Printed
16/02/2018**





Proposed Minimum Lot Size Map - Chilcott Circuit, Cumbalum



DISCLAIMER





© NSW Spatial Services 2018

Although all care is taken in the preparation of this plan, Ballina Shire Council accepts no responsibility for any misprints, errors, omissions or inaccuracies. The information contained within this plan is for pictorial representation only. Do not scale. Accurate measurements should be undertaken by survey.

Printed
16/02/2018

ballina
shire council

Legend

-  Property Boundaries
-  W1
-  R2
-  R3

Richmond St

Swamp St

**Current Land Zoning Map -
Richmond Street, Wardell**







DISCLAIMER © NSW Spatial Services 2018
Although all care is taken in the preparation of this plan, Ballina Shire Council accepts no responsibility for any misprints, errors, omissions or inaccuracies.
The information contained within this plan is for pictorial representation only. Do not scale. Accurate measurements should be undertaken by survey.

Printed
16/02/2018

ballina
shire council

Legend

-  Property Boundaries
-  W1
-  R2
-  R3

Richmond St

Swamp St

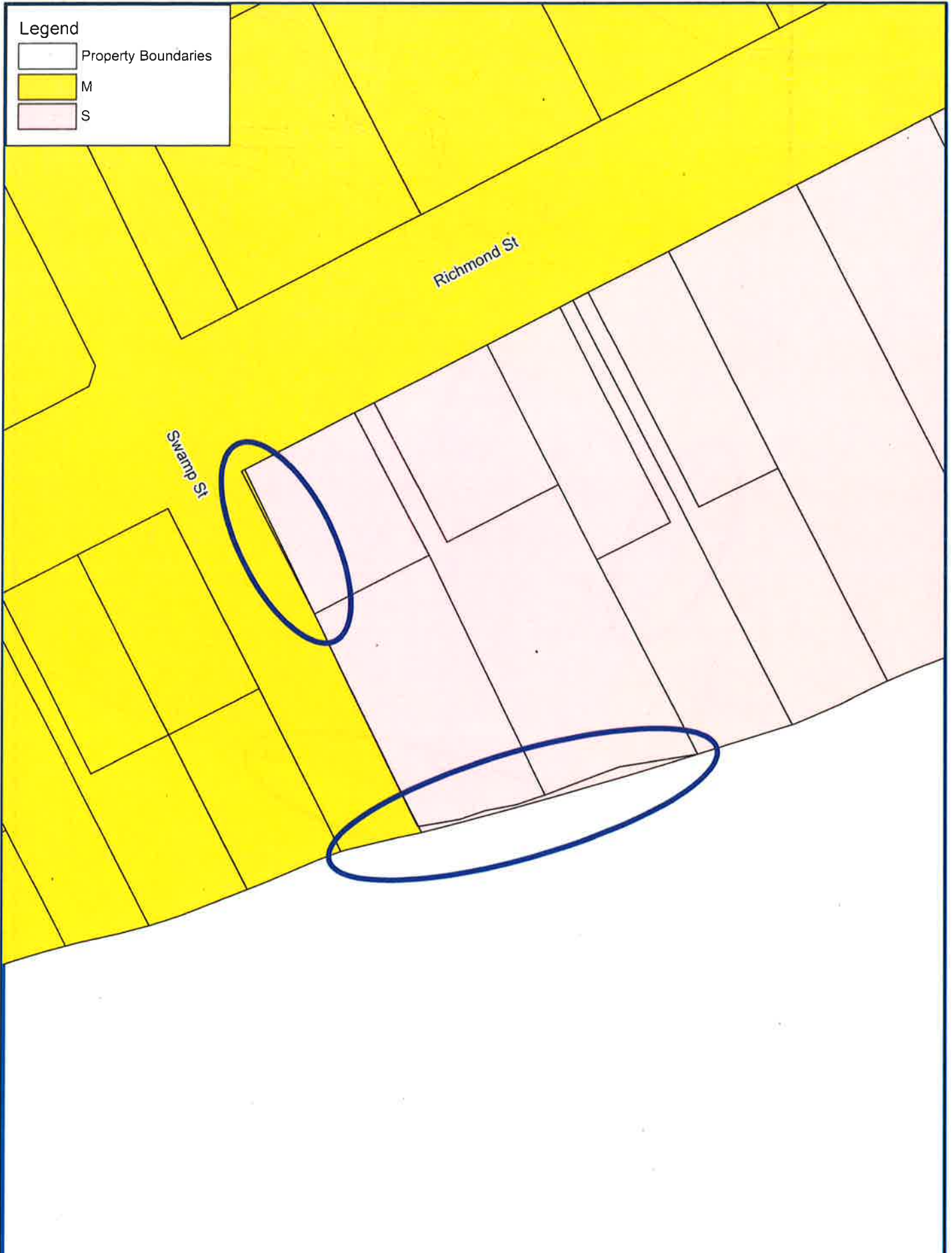


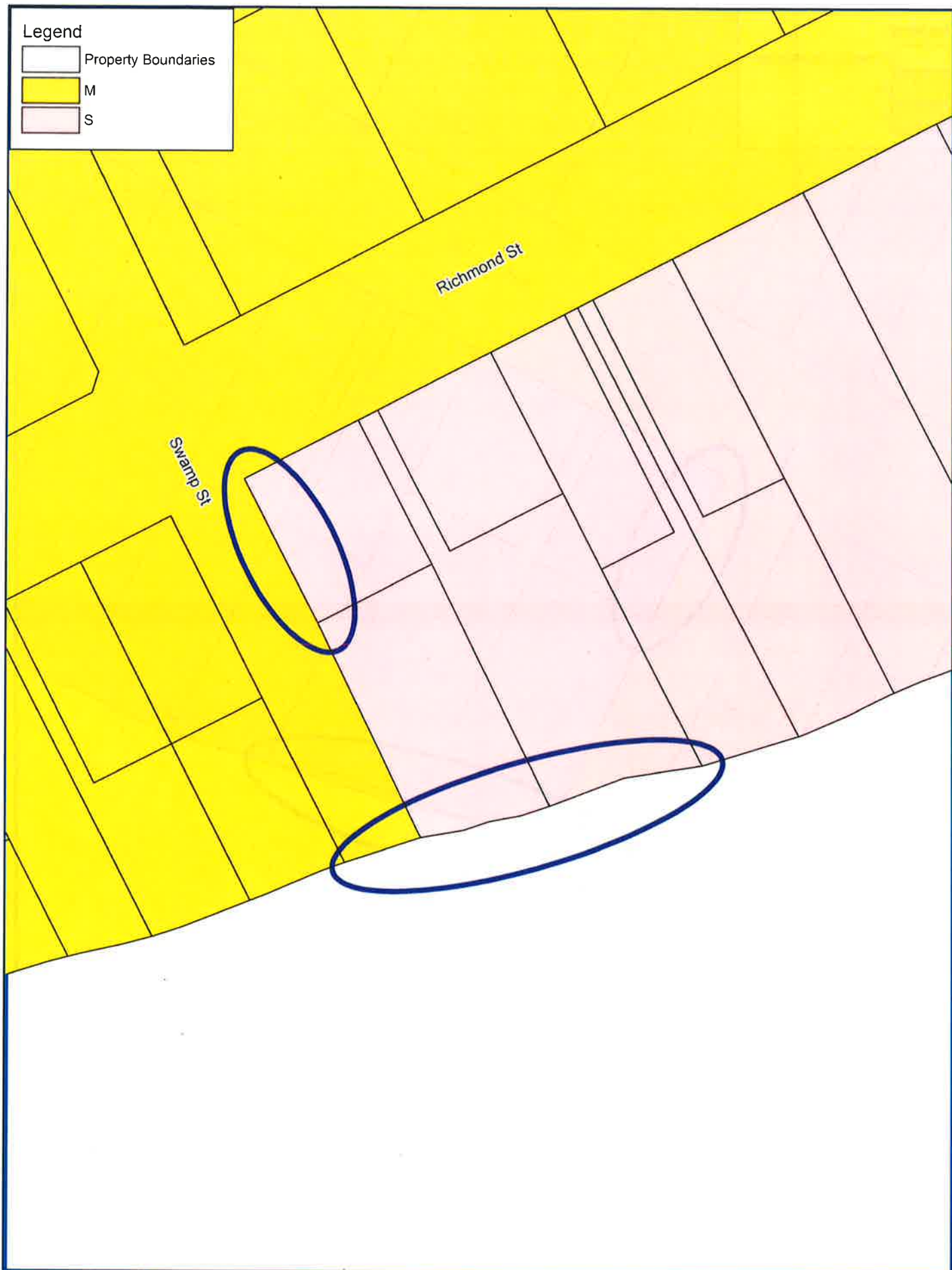
**Proposed Land Zoning Map -
Richmond Street, Wardell**



DISCLAIMER
© NSW Spatial Services 2018
Although all care is taken in the preparation of this plan, Ballina Shire Council accepts no responsibility for any misprints, errors, omissions or inaccuracies.
The information contained within this plan is for pictorial representation only. Do not scale. Accurate measurements should be undertaken by survey.

Printed
16/02/2018



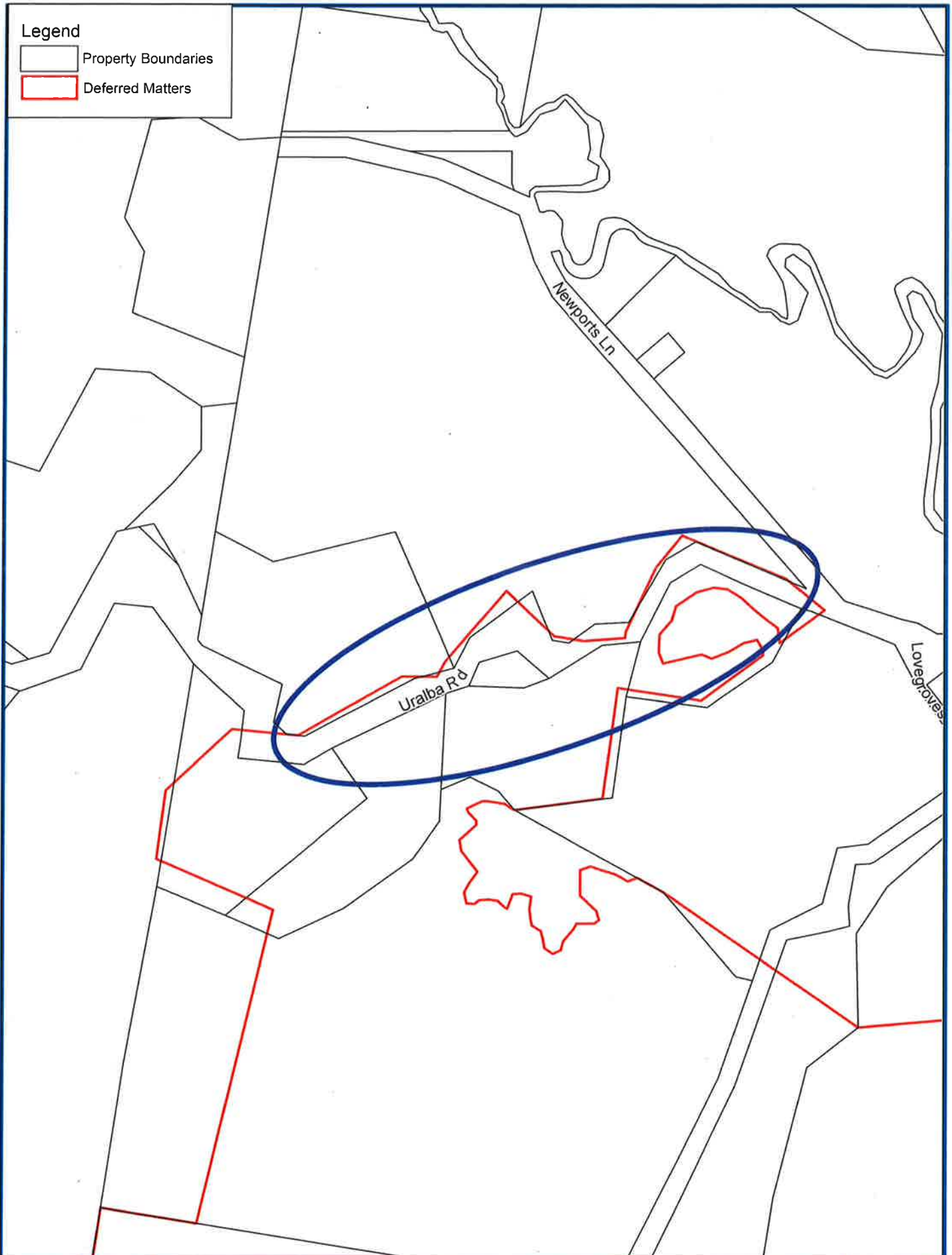


Proposed Lot Size Map - Richmond Street, Wardell



DISCLAIMER © NSW Spatial Services 2018
Although all care is taken in the preparation of this plan, Ballina Shire Council accepts no responsibility for any misprints, errors, omissions or inaccuracies. The information contained within this plan is for pictorial representation only. Do not scale. Accurate measurements should be undertaken by survey.

Printed
16/02/2018



Legend

- Property Boundaries
- Deferred Matters



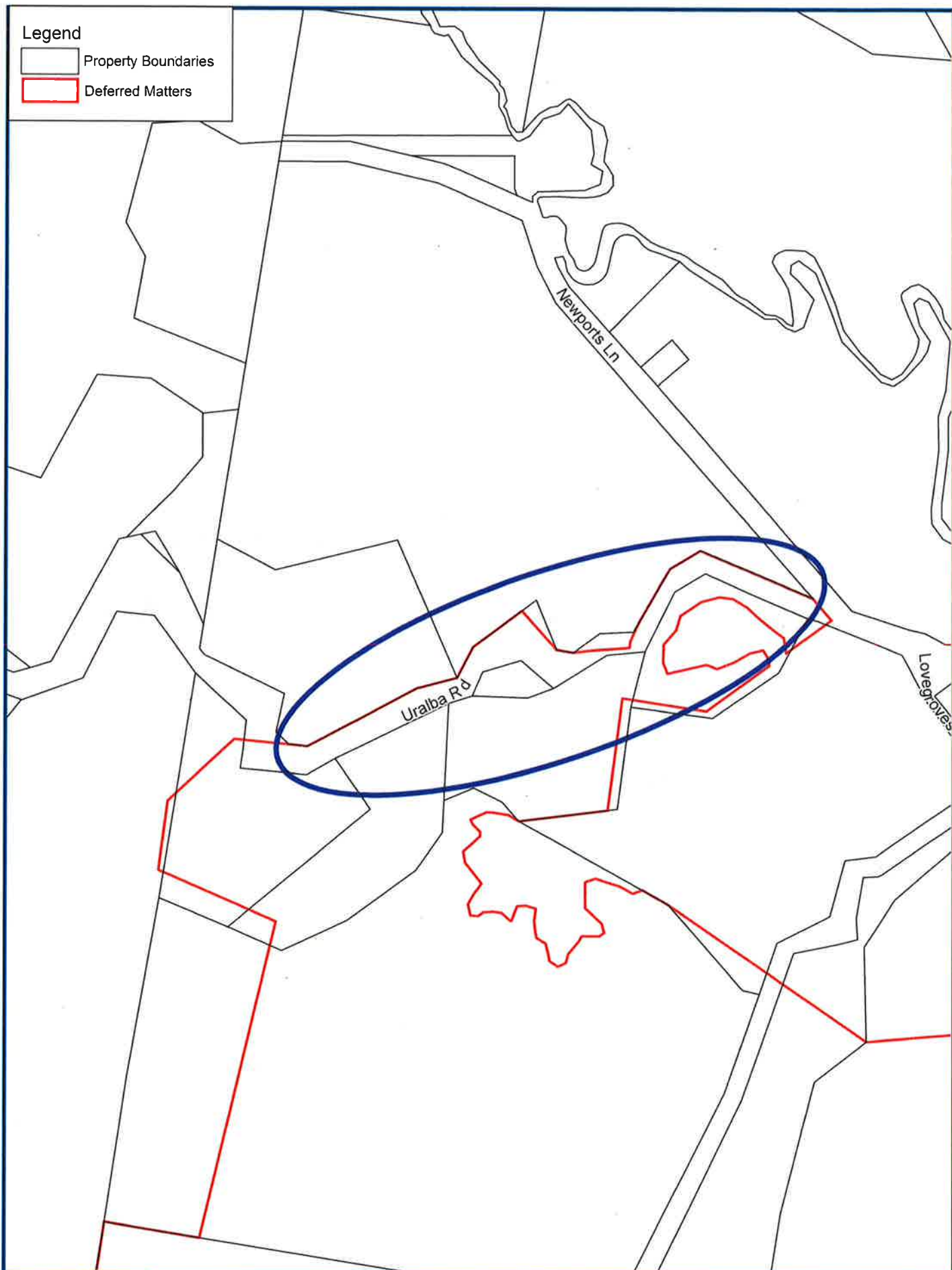
**Current Land Application Map -
Newports Lane, Uralba**



ballina
shire council

DISCLAIMER © NSW Spatial Services 2018
Although all care is taken in the preparation of this plan, Ballina Shire Council accepts no responsibility for any misprints, errors, omissions or inaccuracies.
The information contained within this plan is for pictorial representation only. Do not scale. Accurate measurements should be undertaken by survey.

Printed
16/02/2018

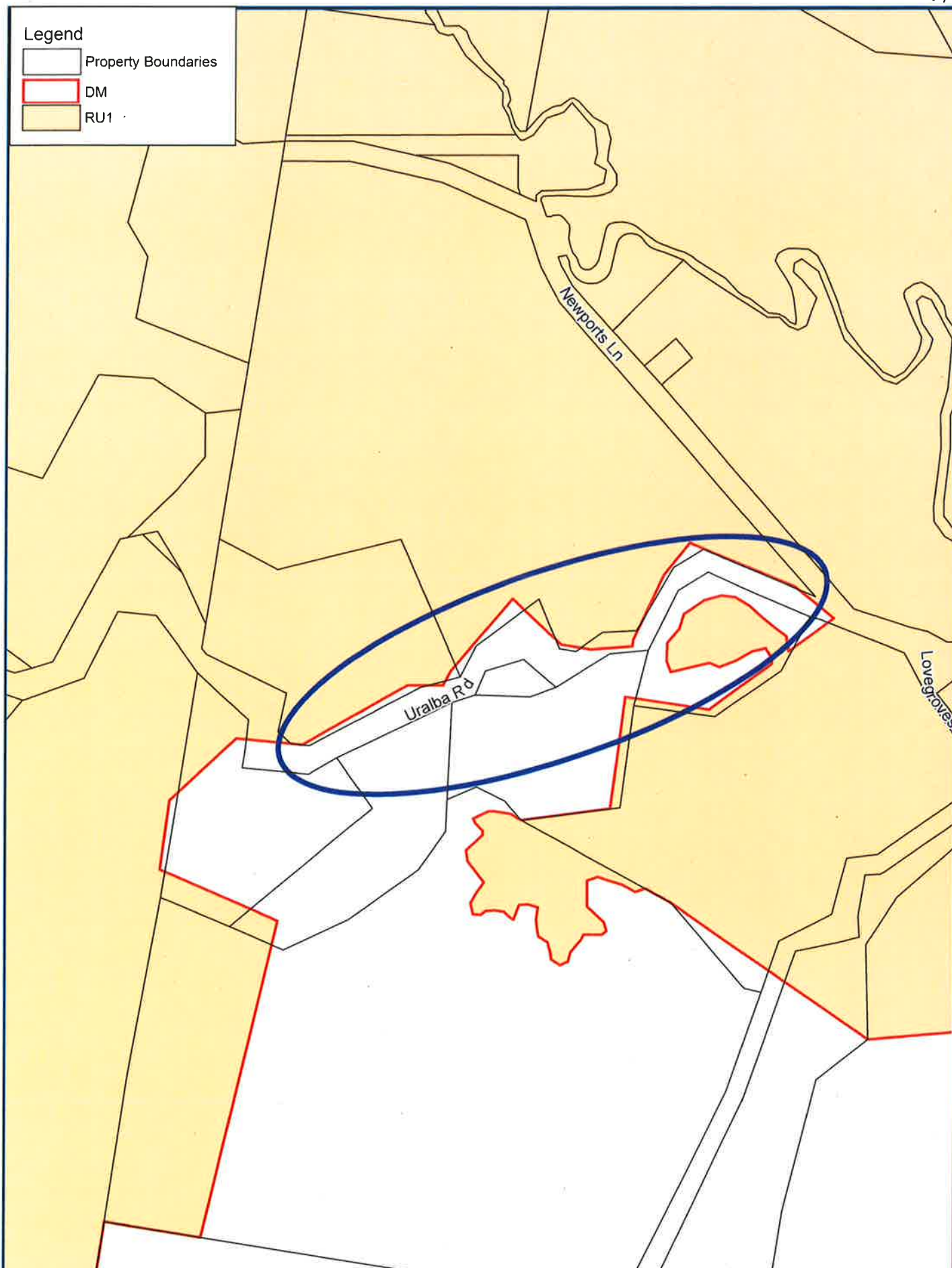


Proposed Land Application Map - Newports Lane, Uralba



DISCLAIMER © NSW Spatial Services 2018
Although all care is taken in the preparation of this plan, Ballina Shire Council accepts no responsibility for any misprints, errors, omissions or inaccuracies.
The information contained within this plan is for pictorial representation only. Do not scale. Accurate measurements should be undertaken by survey.

Printed
16/02/2018



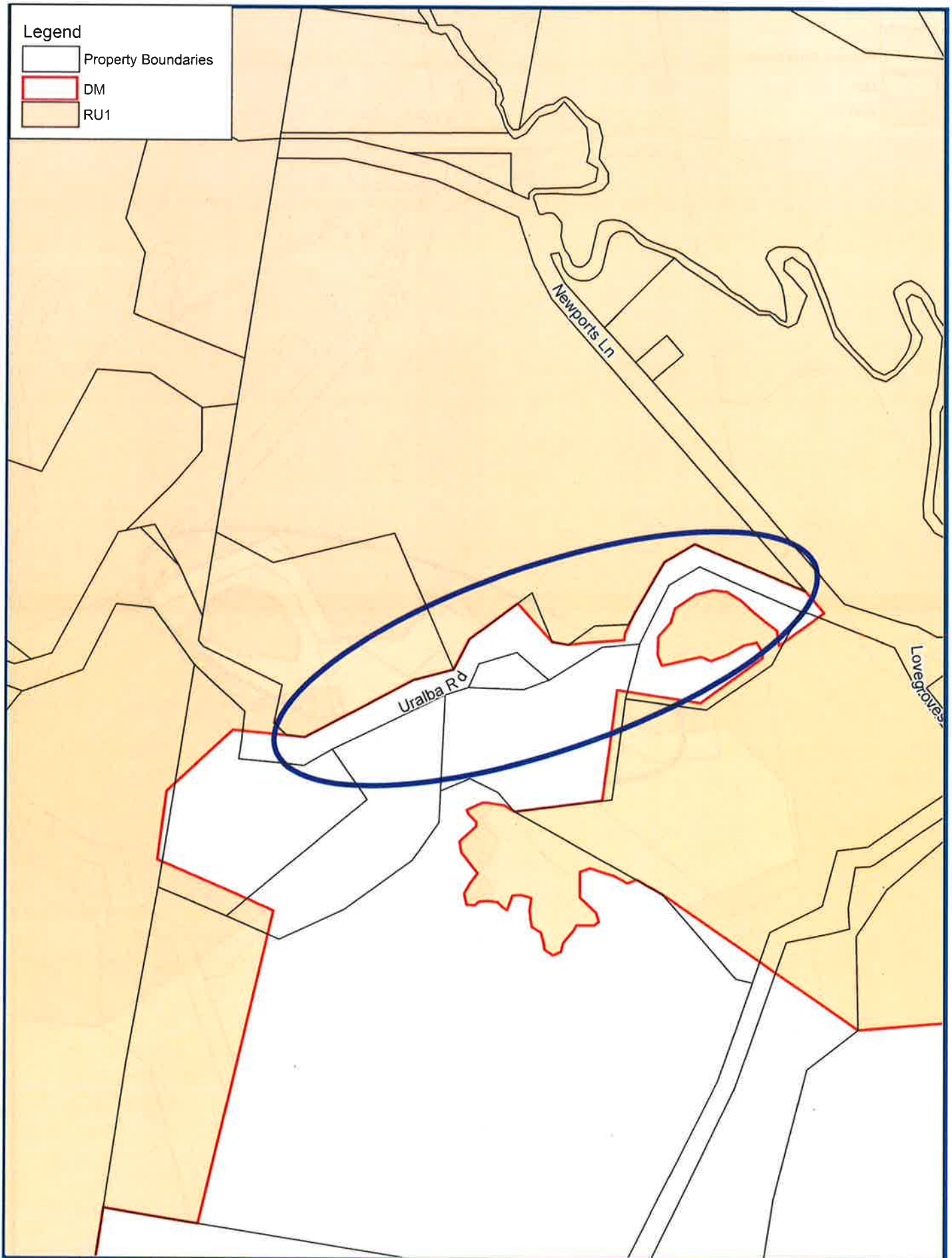
Current Land Zoning Map - Newports Lane, Uralba



DISCLAIMER
© NSW Spatial Services 2018
Although all care is taken in the preparation of this plan, Ballina Shire Council accepts no responsibility for any misprints, errors, omissions or inaccuracies.
The information contained within this plan is for pictorial representation only. Do not scale. Accurate measurements should be undertaken by survey.

Printed
16/02/2018

ballina
shire council

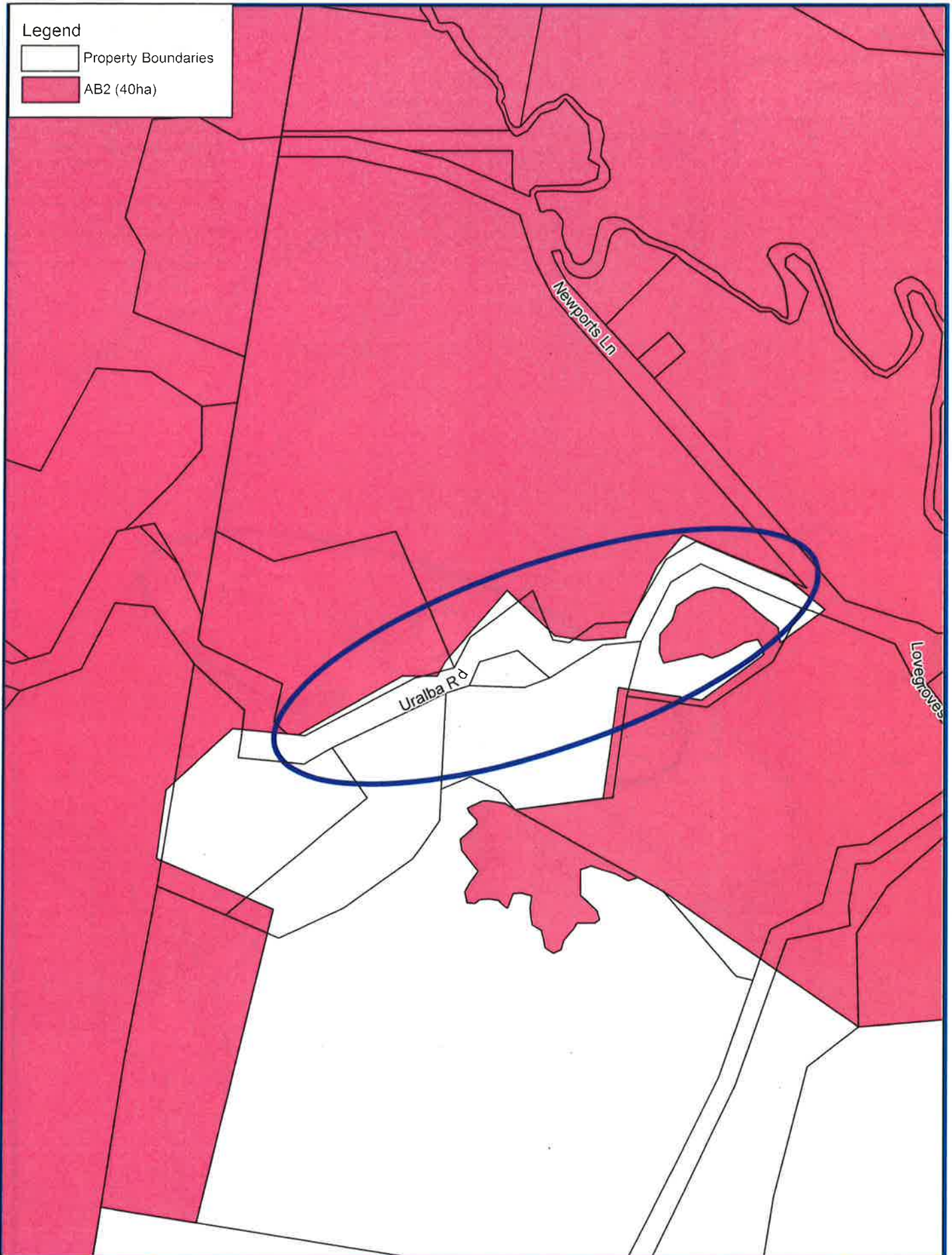


Proposed Land Zoning Map - Newports Lane, Uralba





DISCLAIMER © NSW Spatial Services 2018
Although all care is taken in the preparation of this plan, Ballina Shire Council accepts no responsibility for any misprints, errors, omissions or inaccuracies.
The information contained within this plan is for pictorial representation only. Do not scale. Accurate measurements should be undertaken by survey.

Printed
16/02/2018



Legend

-  Property Boundaries
-  AB2 (40ha)

Uralba Rd

Newport's Ln

Longgrove

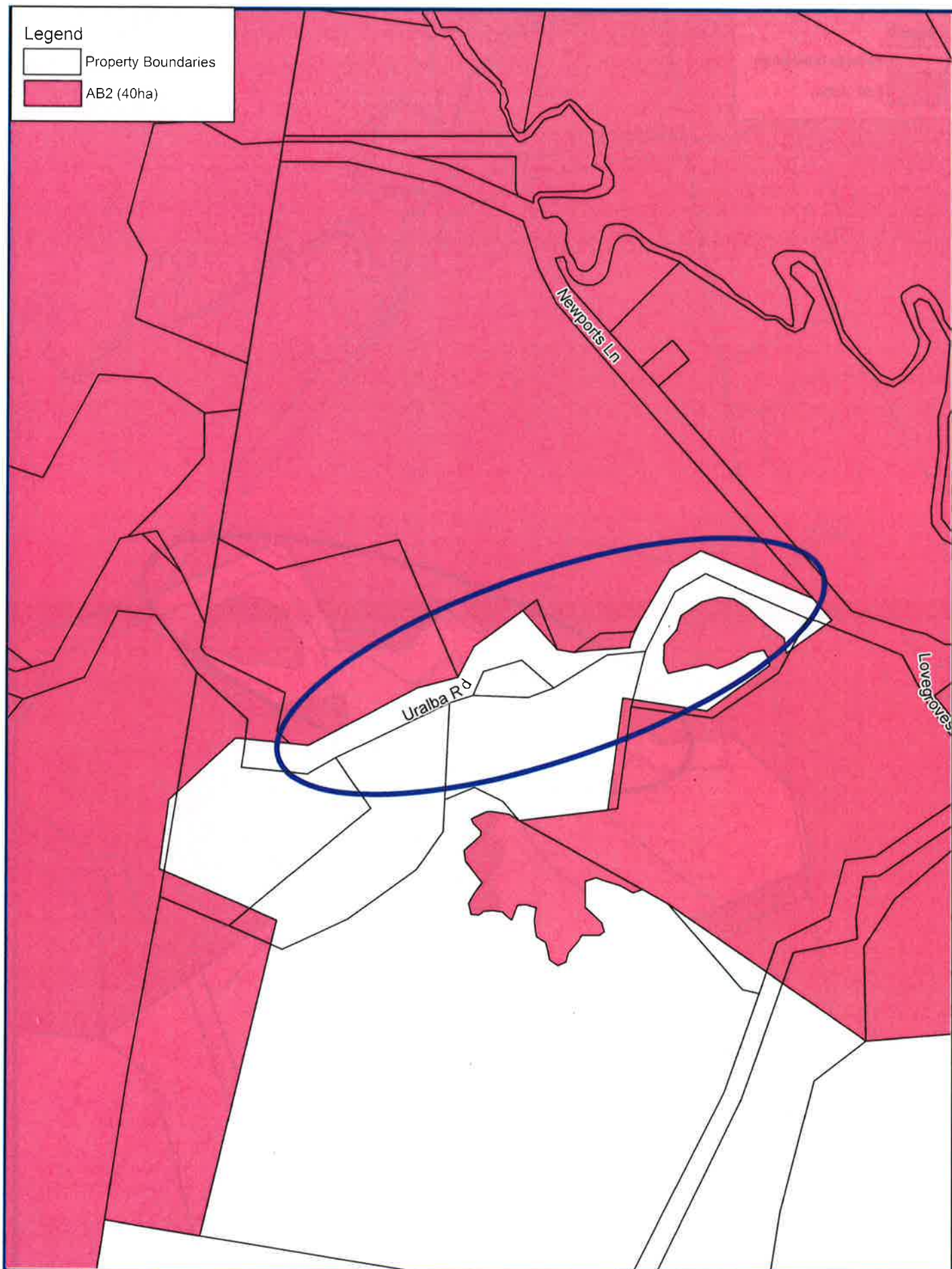


**Current Minimum Lot Size Map -
Newport's Lane, Uralba**



DISCLAIMER
Although all care is taken in the preparation of this plan, Ballina Shire Council accepts no responsibility for any misprints, errors, omissions or inaccuracies.
The information contained within this plan is for pictorial representation only. Do not scale. Accurate measurements should be undertaken by survey.

Printed
16/02/2018

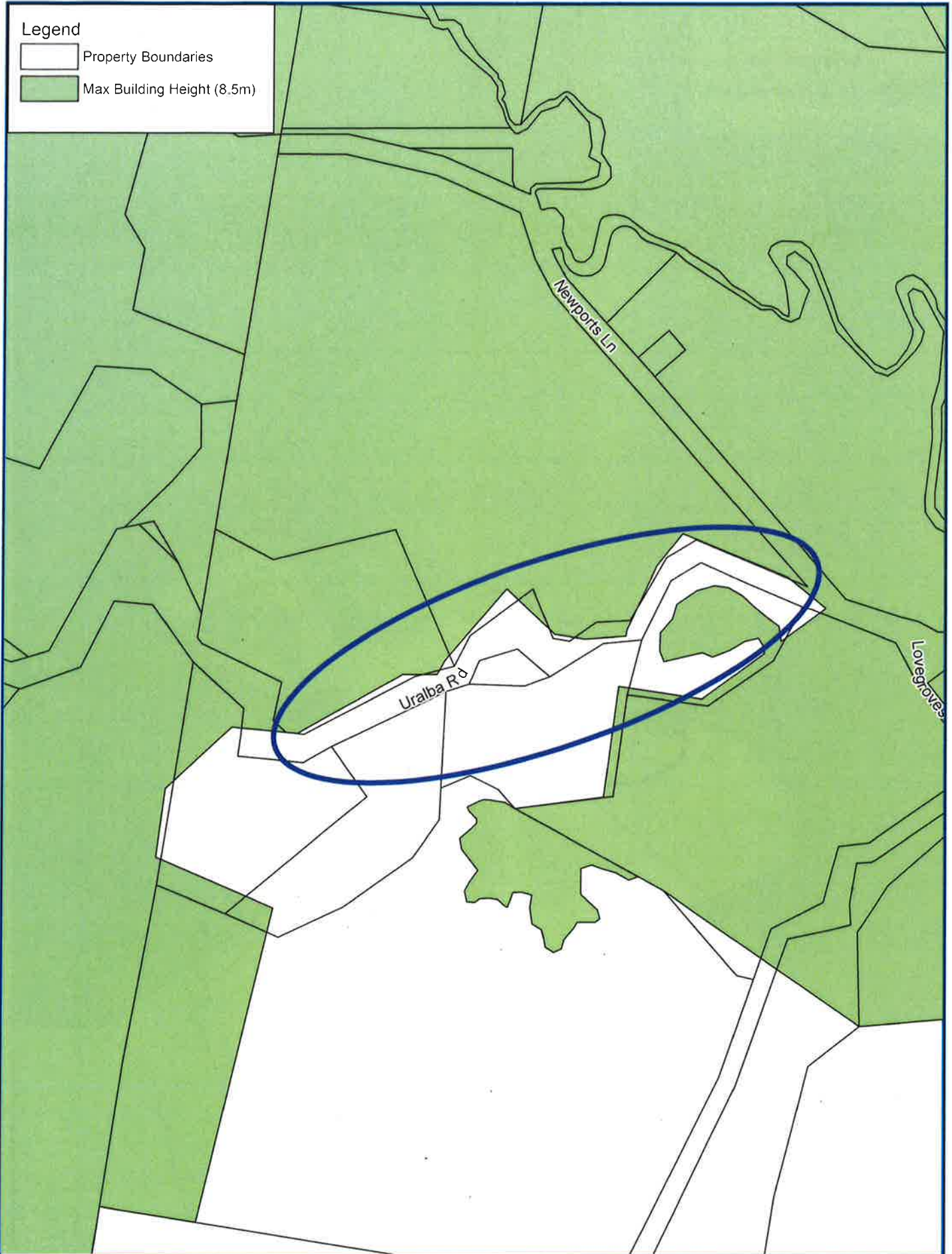


Proposed Minimum Lot Size Map - Newports Lane, Uralba



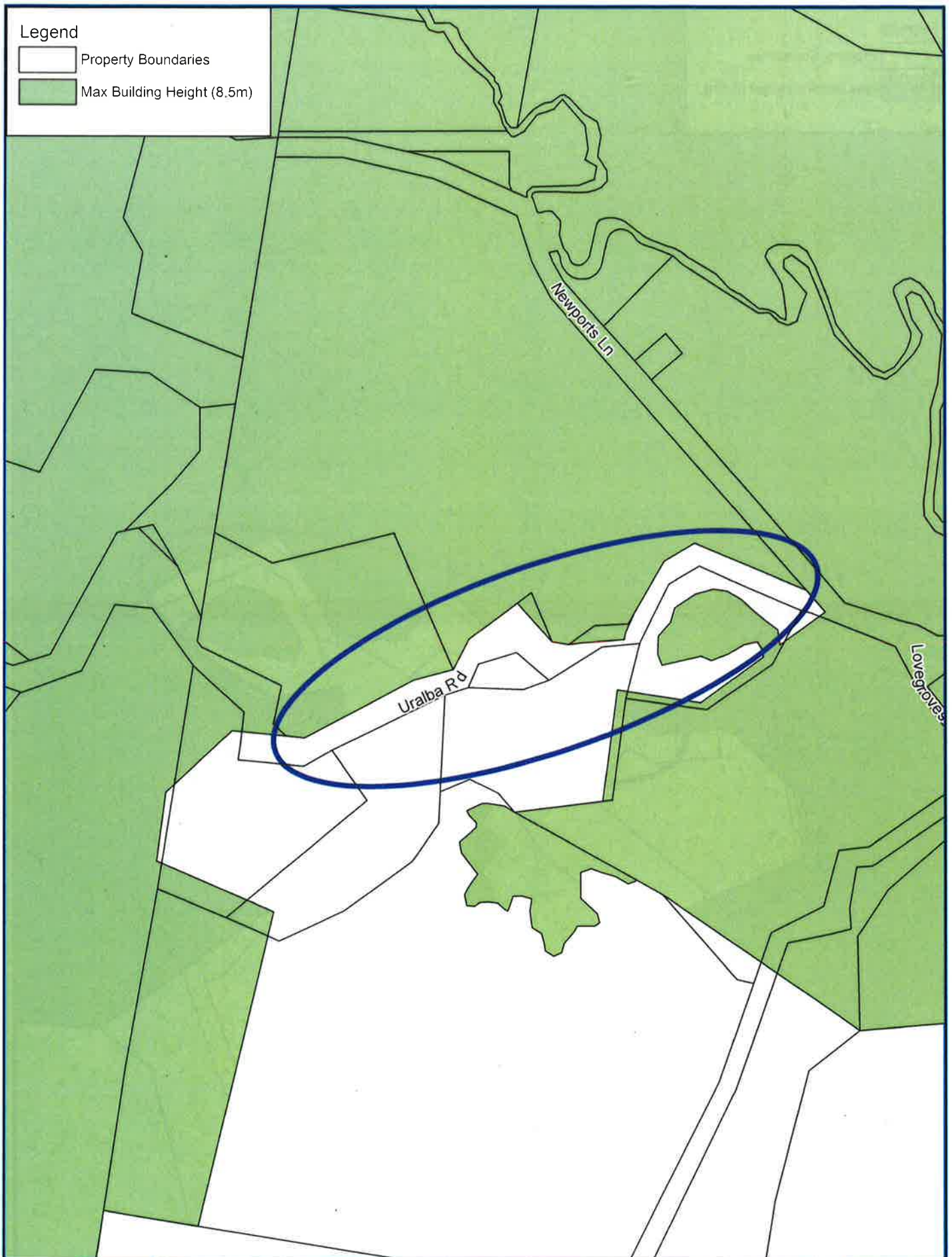
DISCLAIMER
Although all care is taken in the preparation of this plan, Ballina Shire Council accepts no responsibility for any misprints, errors, omissions or inaccuracies.
The information contained within this plan is for pictorial representation only. Do not scale. Accurate measurements should be undertaken by survey.

Printed
16/02/2018



Legend

- Property Boundaries
- Max Building Height (8.5m)



Proposed Height of Building Map - Newports Lane, Uralba



DISCLAIMER © NSW Spatial Services 2018
Although all care is taken in the preparation of this plan, Ballina Shire Council accepts no responsibility for any misprints, errors, omissions or inaccuracies.
The information contained within this plan is for pictorial representation only. Do not scale. Accurate measurements should be undertaken by survey.

Printed
16/02/2018

ballina
shire council